

+NOTICE!!

These documents have been scanned!

Do not place un-scanned documents beneath this notice!

Do not remove this notice from this file!

GPO Jacket No. 560-102
Print Order 61549
Rise Business Services, LLC
Job=AZ15 9/23/2019



Box Number= AZ15274



Claim Begin-End: AMC027738-AMC028059

1 Initial Receipt



AZ15274-3

AMC027738-AMC028504

**NO
DOCUMENTS
FOUND**

NO DOCUMENTS FOUND
NO DOCUMENTS FOUND

NOTICE!!

These documents have been scanned!

Do not place un-scanned documents beneath this notice!

Do not remove this notice from this file!

GPO Jacket No. 560-102
Print Order 61549
Rise Business Services, LLC
Job=AZ15 9/23/2019



Box Number= AZ15274



Claim Begin-End: AMC027738-AMC028059

2 Correspondence



AZ15274-3

AMC027738-AMC028504

**NO
DOCUMENTS
FOUND**

NO DOCUMENTS FOUND
NO DOCUMENTS FOUND

NOTICE!!

These documents have been scanned!

Do not place un-scanned documents beneath this notice!

Do not remove this notice from this file!

GPO Jacket No. 560-102
Print Order 61549
Rise Business Services, LLC
Job=AZ15 9/23/2019



Box Number= AZ15274



Claim Begin-End: AMC027738-AMC028059

3 Transfers



AZ15274-3

AMC027738-AMC028504

**NO
DOCUMENTS
FOUND**

NO DOCUMENTS FOUND
NO DOCUMENTS FOUND

NOTICE!!

These documents have been scanned!

Do not place un-scanned documents beneath this notice!

Do not remove this notice from this file!

GPO Jacket No. 560-102
Print Order 61549
Rise Business Services, LLC
Job=AZ15 9/23/2019



Box Number= AZ15274



Claim Begin-End: AMC027738-AMC028059

4 Annual Filings



AZ15274-3

AMC027738-AMC028504



CARLOTA COPPER COMPANY

August 14, 1998

Certified P 493 482 716
Return Receipt Requested

Bureau of Land Management
Arizona State Office
222 N. Central Avenue
Phoenix, AZ 85004-2203

RE: Maintenance Fees for Unpatented Mining Claims

Gentlemen:

Enclosed with this letter are an *Affidavit of Payment of Maintenance Fees and Notice of Intention to Hold Mining Claims* and a check for \$48,400 representing payment in the sum of \$100 for each of the unpatented mining claims in the Carlota claim group. This payment represents payment of the federal annual mining claim maintenance fees for the assessment year beginning at noon on September 1, 1998, and ending at noon on September 1, 1999. The full names of the claims and the BLM mining claim serial numbers assigned to the claims for which the fees are paid are described on the Exhibit A attached to the Affidavit and by this reference incorporated in this letter.

The claims are owned or leased by Carlota Copper Company, whose mailing address is 8101 E. Prentice Avenue, Suite 800, Englewood, CO 80111.

If you have any questions concerning payment of the fees and the information filing; or if you determine that the fees or information filing are inadequate in any respect, please contact me at (303) 694-4936 immediately.

Sincerely,

Sherry Ellebracht
Landman

Enclosures

Carlota Copper Company

8101 East Prentice Avenue, Suite 800, Englewood, Colorado 80111
303-694-4936 Fax 303-773-0733

97634 - ~~327251~~
 27738 - ~~327251~~
 298647 - 342296
 52072 - 349780
 RECEIVED
 BUREAU OF
 LAND MANAGEMENT
 Aug 17 9 34 AM '98
 ARIZONA
 STATE OFFICE
 PHOENIX, ARIZONA
 279919 - 350334
 320760
 324206
 325818
 327251
~~399932~~
 39932

When recorded, mail to:
Land Department
Carlota Copper Company
8101 E. Prentice Ave. #800
Englewood, CO 80111

RECEIVED
LAND MANAGEMENT
AUG 17 9 35 AM '98

**AFFIDAVIT OF PAYMENT OF MAINTENANCE FEES
AND NOTICE OF INTENTION TO HOLD MINING CLAIMS**

STATE OF COLORADO)
) ss.
COUNTY OF ARAPAHOE)

The undersigned Affiant, being first duly sworn, deposes and says:

1. Affiant, a citizen of the United States who is more than 18 years of age, resides at 8101 E. Prentice Avenue, Suite 800, Englewood, CO 80111 in Arapahoe County, Colorado, is the agent of Carlota Copper Company and the other owners or claimants ("Owner") of the unpatented mining claims and mill sites, more particularly described in the list set forth in Exhibit A attached hereto and incorporated by this reference (the "Claims"), is duly authorized to execute this Affidavit, and is personally acquainted with the mining claims and mill sites set forth in Exhibit A.

2. The address of Owner is:

Carlota Copper Company
8101 E. Prentice Ave., #800
Englewood, CO 80111

Sherwood B. Owens
%Dr. Sherwood B. Owens, Jr.
4060 N. Camino Ferreo
Tucson, Az 85750

Recovery Resources Corp.
%Reliance Group Holdings, Inc.
55 E. 52nd Street
New York, NY 10055

3. The names of the Claims, the United States Bureau of Land Management ("BLM") Serial Numbers, and the recording information for the Claims in the records of the Counties of Gila and Pinal, State of Arizona, are more particularly set forth in Exhibit A hereto.

4. Owner has paid to the BLM, on or before August 31, 1998, a maintenance fee in the amount of \$100 for each Claim, pursuant to The Omnibus Budget Reconciliation Act of 1993, Pub. L. 103-66, 107 Stat. 312 (1993) (the "Act"). Such payment was made to hold the Claims for the assessment year beginning at noon on September 1, 1998, and ending at noon on September 1, 1999, as required by the Act.

5. By such payment, by Owner's compliance with applicable federal and state mining laws and regulations, and by this Affidavit, Owner intends to hold and maintain all of its right, title and interest in and to each of the Claims through the end of the assessment year ending at noon on September 1, 1999.

6. Affiant executes this Affidavit on the 7th day of August, 1998.

L. Steve Wagner
As agent and on behalf of Owner

Subscribed and sworn to before me this 7th day of August, 1998, by
L. Steve Wagner, as agent for Owner.

Sharon A. Ellebracht
Notary Public

My commission expires: June 16, 1999

<u>Name</u>	<u>Date Located</u>	<u>Date Recorded</u>	<u>County</u>	<u>County Recordation Book</u>	<u>Page</u>	<u>Date Filed w/BLM</u>	<u>BLM AMC Serial No.</u>
Kelly #156	7/30/93	8/23/93	Gila Pinal	93-635867 1936	623	8/23/93	327259
Kelly #157	7/30/93	8/23/93	Pinal	1936	625	8/23/93	327260
Kelly #158	7/30/93	8/23/93	Gila Pinal	93-635861 1936	627	8/23/93	327261
Kelly #159	7/30/93	8/23/93	Pinal	1936	629	8/23/93	327262
Kelly #160	7/30/93	8/23/93	Pinal	1936	631	8/23/93	327263
Kelly #161	7/30/93	8/23/93	Pinal	1936	633	8/23/93	327264
Kelly #162	7/30/93	8/23/93	Pinal	1936	635	8/23/93	327265
Kelly #163	7/30/93	8/23/93	Pinal	1936	637	8/23/93	327266

Unpatented mining claims situated in Section 36, Township 1 North, Range 13 East;
 Section 31, Township 1 North, Range 14 East;
 Section 1, Township 1 South, Range 13 East;
 and Section 6, Township 1 South, Range 14 East,
 Globe-Miami Mining District, G&SRB&M, Gila County, Arizona.

<u>Claim Name</u>	<u>Recorded</u>		<u>BLM Serial No.</u>
	<u>Book/Docket</u>	<u>Page</u>	
Lizard No. 27	47	348	AMC 28018
Rejected No. 1	31	415	AMC 28020
Rejected No. 2	31	416	AMC 28019
Amended	52	374	
Rejected No. 3	53	184	AMC 28016
Rejected No. 4	493	569	AMC 97634
Rejected No. 5	493	571	AMC 97635
Rejected No. 6	493	573	AMC 97636
Rejected No. 7	493	575	AMC 97637
Rejected No. 8	493	577	AMC 97638
Rejected No. 9	493	579	AMC 97639
Rejected No. 10	493	581	AMC 97640
Rejected No. 11	493	583	AMC 97641
Rejected No. 12	493	585	AMC 97642
Rejected No. 13	493	587	AMC 97643

RECEIVED
 AUG 17 9 36 AM '99
 L. H. ...
 ...

Unpatented Mining Claims located in the Pinto Creek (Miami) Mining District,
 in Section 36, T1N, R13E, G&SRB&M, Gila County, Arizona

<u>Name</u>	<u>Location Date</u>	<u>County Recordation</u>		<u>BLM AMC Serial No.</u>
		<u>Book</u>	<u>Page</u>	
Overside	9/1/39	48	70	27989
Amended	6/17/59	102	43	
Amended	5/23/93	909	127	
Crown Point Ext. No. 1	6/17/59	102	37	27990
Amended	5/23/93	909	131	

ENTERED INTO COMPUTER
 AUG 20 1998

VERIFIED

24

EXHIBIT A

CARLOTA

CARLOTA COPPER COMPANY

Unpatented mining claims situated in Sections 25, 26, 35, and 36,
Township 1 North, Range 13 East, G&SRB&M,
Globe-Miami Mining District, Gila and Pinal Counties, Arizona

RECEIVED
BUREAU OF LAND MANAGEMENT
AUG 17 9 35 AM '99

CLAIM NAMES AND NUMBERS

Name	Date Located	Date Recorded	County Recordation Docket Page	Date Filed w/BLM	BLM AMC Serial No.
Gila County:					
Grizzly #1	7/18/89	7/24/89	774 120	9/1/89	298647
Amended		11/22/89	785 119	12/13/89	
Grizzly #2	7/18/89	7/24/89	774 123	9/1/89	298648
Amended		11/22/89	785 119	12/13/89	
Grizzly #3	7/18/89	7/24/89	774 126	9/1/89	298649
Amended		11/22/89	785 119	12/13/89	
Grizzly #4	7/18/89	7/24/89	774 129	9/1/89	298650
Amended		11/22/89	785 119	12/13/89	
Pinal County:					
		8/22/89	1625 631	9/1/89	
		11/22/89	1642 209	12/13/89	
Gila County:					
Grizzly #5	7/18/89	7/24/89	774 132	9/1/89	298651
Amended		11/22/89	785 119	12/13/89	
Pinal County:					
		8/22/89	1625 634	9/1/89	
		11/22/89	1642 209	12/13/89	
Gila County:					
Grizzly #6	7/18/89	7/24/89	774 135	9/1/89	298652
Amended		11/22/89	785 119	12/13/89	
Grizzly #7	7/18/89	7/24/89	774 138	9/1/89	298653
Amended		11/22/89	785 119	12/13/89	
Grizzly #8	7/18/89	7/24/89	774 141	9/1/89	298654
Amended		11/22/89	785 119	12/13/89	
Grizzly #9	7/18/89	7/24/89	774 144	9/1/89	298655
Amended		11/22/89	785 119	12/13/89	
Grizzly #10	7/18/89	7/24/89	774 147	9/1/89	298656
Amended		11/22/89	785 119	12/13/89	
Grizzly #11	7/18/89	7/24/89	774 150	9/1/89	298657
Amended		11/22/89	785 119	12/13/89	
Grizzly #12	7/18/89	7/24/89	774 153	9/1/89	298658
Amended		11/22/89	785 119	12/13/89	
Pinal County:					
	7/18/89	8/22/89	1625 637	9/1/89	
		11/22/89	1642 209	12/13/89	
Gila County:					
Grizzly #13	7/18/89	7/24/89	774 156	9/1/89	298659
Amended		11/22/89	785 119	12/13/89	
Grizzly #14	7/18/89	7/24/89	774 159	9/1/89	298660
Amended		11/22/89	785 119	12/13/89	

14

ENTERED INTO COMPUTER

AUG 20 1998

VERIFIED
SEP 28 1998

Unpatented Mining Claims located in the Pinto Creek (Miami) Mining District,
in Sections 26, 27, 34, 35, and 36, T1N, R13E,
and Sections 1, 2, 11, and 12, T1S, R13E, G&SRB&M,
Gila and Pinal Counties, Arizona

Aug 17 9 35 AM '98
RECEIVED
BLM AMC

Claim Name	Loc. Date	Original County	Original Recordation		Amended Recordation		BLM AMC Serial No.
			Book	Page	Book	Page	
Tip Top	3/2/29	Pinal	45	142	648	830	52265
Tip Top #1	8/1/30	Pinal	46	275			52266
Tip Top 2	3/2/29	Pinal	45	144	648	831	52267
Tip Top 3	3/10/29	Pinal	45	145	648	832	52268
Tip Top #4	8/1/30	Pinal	46	301			52269
Eder #10	4/21/69	Pinal	569	819			52270
Eder #11	4/21/69	Pinal	569	820			52271
Eder #12	4/21/69	Pinal	569	821			52272
Eder 14	9/27/71	Pinal	645	51			52274
		Gila	308	309			
Eder 15	9/27/71	Pinal	645	52			52275
		Gila	308	310			
Eder 16	9/27/71	Pinal	645	53	721	95	52276
		Gila	308	311	348	10	
Eder 17	9/27/71	Pinal	645	54	721	96	52277
		Gila	308	312	348	9	
Eder 18	9/27/71	Pinal	710	228			52278
		Gila	308	313			
Eder 19	9/27/71	Pinal	710	229	721	715	52279
		Gila	308	314	348	275	
Eder 22	9/27/71	Pinal	645	56			52280
		Gila	308	317			
Eder #23	1/4/73	Pinal	691	416			52281
Eder 27	9/11/73	Pinal	720	440			52282
Eder 34	6/14/73	Pinal	710	926			52285
Eder 35	6/14/73	Pinal	710	927			52286
Eder 36	6/14/73	Pinal	710	928			52287
Eder 39	6/13/73	Pinal	710	931			52289
Eder 40	6/14/73	Pinal	710	932			52290
Eder 43	6/13/73	Pinal	710	935			52292
Eder 44	6/14/73	Pinal	710	936			52293
Eder 45	6/13/73	Pinal	710	937			52294
Eder 46	6/13/73	Pinal	710	938			52295
Eder 47	6/13/73	Pinal	710	939			52296
Eder 48	6/13/73	Pinal	710	940	721	97	52297
Eder 49	6/12/73	Pinal	710	941			52298
Eder 50	6/12/73	Pinal	710	942			52299
Eder 51	6/12/73	Pinal	710	943			52300
Eder 52	6/12/73	Pinal	710	944			52301
Eder 53	6/12/73	Pinal	710	945			52302
Eder 54	6/13/73	Pinal	710	946			52303
		Gila	341	802			
Eder 55	6/13/73	Pinal	710	947			52304
		Gila	341	803			
Eder 56	6/13/73	Pinal	710	948			52305
		Gila	341	804			

sm
(3)

Claim Name	Original Loc. Date	County	Original Recordation		Amended Recordation		BLM AMC Serial No.
			Book	Page	Book	Page	
Eder 57	6/12/73	Pinal	710	949	721	98	52306
		Gila	341	805	348	8	
Eder 59	6/14/73	Pinal	710	951			52307
		Gila	341	807			
Eder 62	9/7/73	Pinal	721	716			52308
Eder 63	9/7/73	Pinal	721	717			52309
		Gila	348	276			
Eder 64	9/7/73	Pinal	721	718			52310
		Gila	348	277			
Eder 65	9/7/73	Pinal	721	719			52311
		Gila	348	278			
Eder 66	9/7/73	Pinal	721	720			52312
		Gila	348	279			
Eder 67	9/7/73	Pinal	721	721			52313
		Gila	348	280			
Eder 68	9/7/73	Pinal	721	722			52314
		Gila	348	281			
Eder 69	9/7/73	Pinal	721	723			52315
		Gila	348	282			
Eder 70	9/24/73	Gila	348	283			52316
Ghost 16	12/29/66	Pinal	497	450			52317
Ghost 27	3/10/64	Pinal	387	137			52318
Ghost 28	5/18/64	Pinal	387	138			52319
Ghost 29	3/10/64	Pinal	387	139			52320
Ghost 30	5/18/64	Pinal	387	140			52321
Ghost 31	3/10/64	Pinal	387	141			52322
Ghost 32	12/29/66	Pinal	497	451			52323
Ghost 38	12/29/66	Pinal	497	452			52326
Ghost 40	12/29/66	Pinal	497	453			52327
Ghost 48	12/29/66	Pinal	497	455			52329
Ghost 50	12/29/66	Pinal	497	456			52330
Ghost 61	3/12/64	Pinal	387	165			52331
Ghost 62	3/12/64	Pinal	387	166			52332
Ghost 63	3/12/64	Pinal	387	167			52333
Ghost 42	12/29/66	Pinal	497	454			52328
Ghost 66	3/12/64	Pinal	387	170			52336
Ghost 90	12/29/66	Pinal	497	457			52337
Ghost 93	3/16/64	Pinal	387	194			52340
Ghost 95	3/16/64	Pinal	387	195			52342
Ghost 97	3/16/64	Pinal	387	196			52344
Ghost 99	3/16/64	Pinal	387	197			52346
Ghost 131	9/23/65	Pinal	429	515			52365
Ghost 132	9/23/65	Pinal	429	516			52366
Ghost 133	9/23/65	Pinal	429	517			52367
Ghost 134	9/23/65	Pinal	429	518			52368
Ghost 135	9/23/65	Pinal	429	519			52369
Ghost 136	9/23/65	Pinal	429	520			52370
Ghost 137	9/23/65	Pinal	429	521			52371

ENTERED INTO COMPUTER

Carlota Copper Company 1998-1999

Aug 17 9 35 AM '86

RECEIVED
BLM MANAGEMENT
SUNSHINE

VERIFIED

39

A-3

Claim Name	Original		Original		Amended		BLM AMC Serial No.
	Loc. Date	County	Book	Page	Book	Page	
Ghost 140	4/15/64	Pinal	387	209			52372
Ghost 141	4/15/64	Pinal	387	210			52373
Ghost 142	4/15/64	Pinal	387	211			52374
Ghost 143	4/15/64	Pinal	387	212			52375
Ghost 144	4/15/64	Pinal	387	213			52376
Cap 130	7/24/30	Pinal	46	311			52386
Cap 131	7/25/30	Pinal	46	311			52387
"Moon Rise"	2/15/1899	Gila	6	401			52388
Promoter	11/14/29	Gila	44	5	348	7	52389
Stars and Stripes	1/1/02	Gila	7	466	308	307	52390
Providence	7/1/28	Gila	40	444	309	649	52391
Eder 71	11/24/87	Gila	726	416			279919
Eder 72	11/24/87	Gila	726	419			279920
Eder 73	11/24/87	Gila	726	422			279921
		Pinal	1497	441			
Eder 74	11/24/87	Pinal	1497	443			279922
Eder 75	11/24/87	Pinal	1497	445			279923
Eder 76	11/24/87	Pinal	1497	447			279924

Unpatented mining claims situated in
 Sections 4, 5, 6, 7, Township 1 South, Range 14 East;
 Sections 1, 2, 11, 12, Township 1 South, Range 13 East;
 Section 31, Township 1 North, Range 14 East;
 Sections 14, 15, 22, 23, 25, 26, 27, Township 1 North, Range 13 East,
 G&SRB&M, Globe-Miami Mining District, Gila and Pinal Counties, Arizona

Aug 17 9 35 AM '99
 DEPARTMENT OF THE INTERIOR
 BUREAU OF LAND MANAGEMENT

CLAIM NAMES AND NUMBERS

Name	Date Located	Date Recorded	County	County Recordation Docket Page	Date Filed w/BLM	BLM AMC Serial No.
Kelly #1	1/26/92	3/12/92	Gila	860 997	4/16/92	320760
Kelly #2	1/26/92	3/12/92	Gila	860 1000	4/16/92	320761
Kelly #3	1/26/92	3/12/92	Gila	861 01	4/16/92	320762
Kelly #4	1/26/92	3/12/92	Gila	861 04	4/16/92	320763
Kelly #5	1/26/92	3/12/92	Gila	861 07	4/16/92	320764
Kelly #6	1/28/92	3/12/92	Gila	861 10	4/16/92	320765
Kelly #7	1/26/92	3/12/92	Gila	861 13	4/16/92	320766
Kelly #8	1/28/92	3/12/92	Gila	861 16	4/16/92	320767
Kelly #9	1/26/92	3/12/92	Gila	861 19	4/16/92	320768
Kelly #10	1/28/92	3/12/92	Gila	861 22	4/16/92	320769
Kelly #11	1/26/92	3/12/92	Gila	861 25	4/16/92	320770

ENTERED INTO COMPUTER

AUG 20 1998

VERIFIED

098 000 000

RECEIVED
 BUREAU OF
 LAND MANAGEMENT
 17 9 35 AM '92
 BLB/BAMC
 Serial No.

Name	Date Located	Date Recorded	County	County Recordation Docket	Page	Date Filed w/BLM	Serial No.
Kelly #12	1/28/92	3/12/92	Gila	861	28	4/16/92	320771
Kelly #13	1/26/92	3/12/92	Gila	861	31	4/16/92	320772
Kelly #14	1/28/92	3/12/92	Gila	861	34	4/16/92	320773
Kelly #15	1/28/92	3/12/92	Gila	861	37	4/16/92	320774
Kelly #16	1/28/92	3/12/92	Gila	861	40	4/16/92	320775
Kelly #17	1/28/92	3/12/92	Gila	861	43	4/16/92	320776
Kelly #18	1/28/92	3/12/92	Gila	861	46	4/16/92	320777
Kelly #19	1/28/92	3/12/92	Gila	861	49	4/16/92	320778
Kelly #20	1/26/92	3/12/92	Gila	861	52	4/16/92	320779
Kelly #21	1/27/92	3/12/92	Gila	861	55	4/16/92	320780
Kelly #22	1/27/92	3/12/92	Gila	861	58	4/16/92	320781
Kelly #23	1/27/92	3/12/92	Gila	861	61	4/16/92	320782
Kelly #24	1/27/92	3/12/92	Gila	861	64	4/16/92	320783
Kelly #25	1/27/92	3/12/92	Gila	861	67	4/16/92	320784
Kelly #26	1/27/92	3/12/92	Gila	861	70	4/16/92	320785
Kelly #27	1/29/92	3/12/92	Gila Pinal	861 1809	73 641	4/16/92	320786
Kelly #28	1/29/92	3/12/92	Gila Pinal	861 1809	76 643	4/16/92	320787
Kelly #29	1/29/92	3/12/92	Gila Pinal	861 1809	79 645	4/16/92	320788
Kelly #30	1/29/92	3/12/92	Gila	861	82	4/16/92	320789
Kelly #31-A	7/11/92	8/06/92 8/13/92	Gila Pinal	877 1845	747 922	8/27/92	324206
Kelly #32	1/29/92	3/12/92	Gila	861	88	4/16/92	320791
Kelly #33	1/29/92	3/12/92	Pinal	1809	649	4/16/92	320792
Kelly #34	1/29/92	3/12/92	Gila Pinal	861 1809	91 651	4/16/92	320793
Kelly #35	1/29/92	3/12/92	Pinal	1809	653	4/16/92	320794
Kelly #36	1/29/92	3/12/92	Gila Pinal	861 1809	94 655	4/16/92	320795
Kelly #37	1/28/92	3/12/92	Pinal	1809	657	4/16/92	320796
Kelly #38	1/28/92 1/29/92	3/12/92 3/12/92	Gila Pinal	861 1809	97 659	4/16/92	320797
Kelly #39	1/28/92	3/12/92	Pinal	1809	661	4/16/92	320798
Kelly #40	1/31/92	3/12/92	Pinal	1809	663	4/16/92	320799
Kelly #53	1/30/92	3/12/92	Pinal	1809	671	4/16/92	320803

30

ENTERED INTO COMPUTER

AUG 20 1992

VERIFIED

RECEIVED
 LAND RECORDS
 AUG 17 9 35 AM '99
 BLM AMC
 Serial No.

Name	Date Located	Date Recorded	County	County Recordation Docket Page		Date Filed w/BLM	Serial No.
Kelly #57	1/30/92	3/12/92	Pinal	1809	673	4/16/92	320804
Kelly #58	1/30/92	3/12/92	Pinal	1809	675	4/16/92	320805
Kelly #59	1/30/92	3/12/92	Pinal	1809	677	4/16/92	320806
Kelly #60	1/30/92	3/12/92	Pinal	1809	679	4/16/92	320807
Kelly #66	1/30/92	3/12/92	Pinal	1809	691	4/16/92	320813
Kelly #67	1/30/92	3/12/92	Pinal	1809	693	4/16/92	320814
Kelly #68	1/30/92	3/12/92	Pinal	1809	695	4/16/92	320815
Kelly #71	1/30/92	3/12/92	Pinal	1809	697	4/16/92	320816
Kelly #72	1/30/92	3/12/92	Pinal	1809	699	4/16/92	320817
Kelly #73	1/30/92	3/12/92	Pinal	1809	701	4/16/92	320818
Kelly #83	2/01/92	3/12/92	Pinal	1809	721	4/16/92	320828
Kelly #84	2/01/92	3/12/92	Pinal	1809	723	4/16/92	320829
Kelly #86	2/01/92	3/12/92	Pinal	1809	727	4/16/92	320831
Kelly #87	2/01/92	3/12/92	Pinal	1809	729	4/16/92	320832
Kelly #89	2/01/92	3/12/92	Pinal	1809	733	4/16/92	320834
Kelly #90	2/01/92	3/12/92	Pinal	1809	735	4/16/92	320835
Kelly #91	2/02/92	3/12/92	Pinal	1809	737	4/16/92	320836
Kelly #92	2/02/92	3/12/92	Gila Pinal	861 1809	100 739	4/16/92	320837
Kelly #93	2/02/92	3/12/92	Gila Pinal	861 1809	103 741	4/16/92	320838
Kelly #94	2/02/92	3/12/92	Gila	861	106	4/16/92	320839
Kelly #95	2/02/92	3/12/92	Gila Pinal	861 1809	109 743	4/16/92	320840
Kelly #96	2/02/92	3/12/92	Gila Pinal	861 1809	112 745	4/16/92	320841
Kelly #97	2/02/92	3/12/92	Gila	861	115	4/16/92	320842
Kelly #98	2/02/92	3/12/92	Gila	861	118	4/16/92	320843
Kelly #99	2/02/92	3/12/92	Gila	861	121	4/16/92	320844
Kelly #100	2/04/92	3/12/92	Gila	861	124	4/16/92	320845
Kelly #101	10/31/92	12/14/92	Gila	892	489	1/19/93	325818
Kelly #103	10/31/92	12/14/92	Gila	892	495	1/19/93	325820
Kelly #104	10/31/92	12/14/92	Gila	892	498	1/19/93	325821
Kelly #105	10/31/92	12/14/92	Gila	892	501	1/19/93	325822
Kelly #106	10/31/92	12/14/92	Gila	892	504	1/19/93	325823
Kelly #107	10/31/92	12/14/92	Gila	892	507	1/19/93	325824
Kelly #112	10/31/92	12/14/92	Gila	892	522	1/19/93	325829
Kelly #113	10/31/92	12/14/92	Gila	892	525	1/19/93	325830
Kelly #114	10/31/92	12/14/92	Gila	892	528	1/19/93	325831
Kelly #115	10/31/92	12/14/92	Gila	892	531	1/19/93	325832

36

<u>Name</u>	<u>Date Located</u>	<u>Date Recorded</u>	<u>County</u>	<u>County Recordation Docket Page</u>	<u>Date Filed w/BLM</u>	<u>BLM AMC Serial No.</u>
Kelly #120	11/9/92	12/14/92	Gila	892 546	1/19/93	325837
Kelly #121	11/9/92	12/14/92	Gila	892 549	1/19/93	325838
Kelly #122	11/9/92	12/14/92	Gila	892 552	1/19/93	325839
Kelly #123	11/9/92	12/14/92	Gila	892 555	1/19/93	325840
Kelly #124	11/9/92	12/14/92	Gila	892 558	1/19/93	325841
Kelly #125	11/8/92	12/14/92	Gila	892 561	1/19/93	325842
Kelly #126	11/8/92	12/14/92	Gila	892 564	1/19/93	325843
Kelly #127	11/8/92	12/14/92	Gila	892 567	1/19/93	325844
Kelly #128	11/8/92	12/14/92	Gila Pinal	892 570 1874 047	1/19/93	325845
Kelly #129	11/8/92	12/14/92	Gila	892 573	1/19/93	325846
Kelly #130	11/8/92	12/14/92	Gila	892 576	1/19/93	325847
Kelly #131	11/8/92	12/14/92	Gila	892 579	1/19/93	325848
Kelly #132	11/7/92	12/14/92	Gila Pinal	892 582 1874 049	1/19/93	325849
Kelly #133	11/7/92	12/14/92	Gila	892 585	1/19/93	325850
Kelly #134	11/7/92	12/14/92	Gila	892 588	1/19/93	325851
Kelly #135	11/7/92	12/14/92	Gila	892 591	1/19/93	325852
Kelly #136	11/7/92	12/14/92	Gila Pinal	892 594 1874 051	1/19/93	325853
Kelly #137	11/7/92	12/14/92	Gila Pinal	892 597 1874 053	1/19/93	325854
Kelly #138	11/7/92	12/14/92	Gila	892 600	1/19/93	325855
Kelly #139	11/7/92	12/14/92	Gila	892 601	1/19/93	325856
Kelly #140	11/7/92	12/14/92	Gila	892 604	1/19/93	325857
Kelly #141	11/7/92	12/14/92	Gila	892 607	1/19/93	325858
Kelly #142	11/7/92	12/14/92	Gila	892 610	1/19/93	325859
Kelly #143	11/7/92	12/14/92	Gila	892 613	1/19/93	325860
Kelly #144	11/7/92	12/14/92	Gila	892 616	1/19/93	325861
Kelly #145	11/7/92	12/14/92	Gila	892 619	1/19/93	325862
Kelly #146	11/7/92	12/14/92	Gila	892 622	1/19/93	325863
Kelly #147	11/7/92	12/14/92	Gila	892 625	1/19/93	325864
Kelly #148	11/6/92	12/14/92	Gila	892 628	1/19/93	325865
Kelly #149	11/6/92	12/14/92	Gila	892 631	1/19/93	325866
Kelly #150	11/6/92	12/14/92	Gila	892 634	1/19/93	325867
Kelly #151	7/30/93	8/23/93	Gila	93-635862	8/23/93	327254
Kelly #152	7/30/93	8/23/93	Gila	93-635863	8/23/93	327255
Kelly #153	7/30/93	8/23/93	Gila Pinal	93-635864 1936 617	8/23/93	327256
Kelly #154	7/30/93	8/23/93	Gila Pinal	93-635865 1936 619	8/23/93	327257
Kelly #155	7/30/93	8/23/93	Gila Pinal	93-635866 1936 621	8/23/93	327258

ENTERED INTO COMPUTER

AUG 20 1998

A-7

VERIFIED

SEP 17 1998

RECEIVED
LAND SURVEY DIVISION
AUG 17 9 36 AM '98
PINAL COUNTY
TULSA, OKLAHOMA

<u>Name</u>	<u>Location Date</u>	<u>County Recordation</u>		<u>BLM AMC Serial No.</u>
		<u>Book</u>	<u>Page</u>	
Crown Point Ext. No. 2	6/17/59	102	38	27991
Amended	5/23/93	909	133	
Old Abe	9/1/39	48	70	27992
Amended	6/17/59	102	39	
Amended	5/23/93	909	124	
Old Abe No. 1	10/1/39	48	82	27993
Amended	6/17/59	102	41	
Amended	5/23/93	909	129	

The above-listed claims are owned by:

Carlota Copper Company
8101 E. Prentice Avenue, #800
Englewood, CO 80111

RECEIVED
 FEDERAL BUREAU OF INVESTIGATION
 AUG 17 9 36 AM '99

Unpatented Mining Claims located in the Pinto Creek (Miami) Mining District,
 in Section 36, T1N, R13E, G&SRB&M, Gila County, Arizona

<u>Name</u>	<u>Location Date</u>	<u>County Recordation</u>		<u>BLM AMC Serial No.</u>
		<u>Book</u>	<u>Page</u>	
Brewery	3/12/1892	4	145	39932
Amended	5/23/93	909	116	
Clipper	1/20/1906	1	286	39933
Amended	5/23/93	909	118	
Old Abe	9/1/39	48	70	39934
Amended	5/23/93	909	124	
Thomas Jefferson	9/1/39	48	71	39935
Amended	5/23/93	909	120	
Blue Jay Fraction	11/21/42	48	357	39936
Amended	5/23/93	909	122	
Vat	11/25/59	112	344	39937

The above-listed claims are owned by:

Recovery Resources Corporation
% Reliance Group Holdings, Inc.
55 E. 52nd Street
New York, NY 10055

ENTERED INTO COMPUTER
 AUG 20 1998

9

VERIFIED
 SEP 1 1998

<u>Name</u>	<u>Location Date</u>	<u>County Recordation Book Page</u>	<u>BLM AMC Serial No.</u>
Lost Knife #1	5/23/59	100 416	39938
Amended	3/17/68	230 418	
Lost Knife #2	10/28/59	108 133	39939
Amended	3/17/68	230 415	
Manganese Cap	5/06/65	176 507	39940
Amended	3/17/68	230 419	
Galena	5/06/65	176 508	39941
Amended	3/17/68	230 416	
Dew	6/1/68	237 635	39942
Lad	6/1/68	237 636	39943

The above-listed claims are owned by:

Sherwood B. Owens
 % Dr. Sherwood B. Owens, Jr.
 4060 N. Camino Ferreo
 Tucson, AZ 85750

RECEIVED
 BUREAU OF
 LAND MANAGEMENT
 AUG 17 9 36 AM '99

Millsite Claims situated in Section 23 and 26,
 Township 1 North, Range 13 East, G&SRB&M
 Undesignated Mining District, Gila County, Arizona

<u>Name</u>	<u>Date Located</u>	<u>Date Recorded</u>	<u>County</u>	<u>County Recordation Docket Page</u>	<u>Date Filed w/BLM</u>	<u>BLM AMC Serial No.</u>
Sick-A-More #1	6/16/93	8/23/93	Gila	93-635858	8/23/93	327251
Sick-A-More #2	6/16/93	8/23/93	Gila	93-635859	8/23/93	327252
Sick-A-More #3	6/16/93	8/23/93	Gila	93-635860	8/23/93	327253

The above-listed claims are owned by:

Carlota Copper Company
 8101 E. Prentice Avenue, #800
 Englewood, CO 80111

9

ENTERED INTO COMPUTER

AUG 20 1998

VERIFIED

SEP 1 1998

CARLOTA COPPER COMPANY

Unpatented **Millsite** mining claims, situated in
 Sections 25, 26, 35, 36 , T1N, R13E
 Section 31, T1N, R14E
 Section 1, T1S, R13E
 Section 6, T1S, R14E
 Gila and Pinal Counties, Arizona

RECEIVED
 BUREAU OF
 LAND MANAGEMENT
 AUG 17 9 36 AM '99

CLAIM NAMES AND NUMBERS

<u>Name</u>	<u>Date Located</u>	<u>Recorded</u>	<u>County</u>	<u>County Recordation Docket Page</u>	<u>Date Filed w/ BLM</u>	<u>BLM AMC Serial No.</u>
Kosher #1	09/12/96	12/04/96	Gila	96-019602	12/03/96	342296
Kosher #2	09/12/96	12/04/96	Gila	96-019603	12/03/96	342297
Kosher #3	09/12/96	12/04/96	Gila	96-019604	12/03/96	342298
Kosher #4	09/12/96	12/04/96	Gila	96-019605	12/03/96	342299
Kosher #5	09/12/96	12/04/96	Gila	96-019606	12/03/96	342300
Kosher #6	09/12/96	12/04/96	Gila	96-019607	12/03/96	342301
Kosher #7	09/12/96	12/04/96	Gila	96-019608	12/03/96	342302
Kosher #8	09/12/96	12/04/96	Gila	96-019609	12/03/96	342303
Kosher #9	09/12/96	12/04/96	Gila	96-019610	12/03/96	342304
Kosher #10	09/12/96	12/04/96	Gila	96-019611	12/03/96	342305
Kosher #11	09/12/96	12/04/96	Gila	96-019612	12/03/96	342306
Kosher #12	09/12/96	12/04/96	Gila	96-019613	12/03/96	342307
Kosher #13	09/12/96	12/04/96	Gila	96-019614	12/03/96	342308
Kosher #14	09/12/96	12/04/96	Gila	96-019615	12/03/96	342309
Kosher #15	09/12/96	12/04/96	Gila	96-019616	12/03/96	342310
Kosher #16	09/12/96	12/04/96	Gila	96-019617	12/03/96	342311
Kosher #17	09/12/96	12/04/96	Gila	96-019618	12/03/96	342312
Kosher #18	09/12/96	12/04/96	Gila	96-019619	12/03/96	342313
Kosher #19	09/12/96	12/04/96	Gila	96-019620	12/03/96	342314
Kosher #20	09/12/96	12/04/96	Gila	96-019621	12/03/96	342315
Kosher #21	09/12/96	12/04/96	Gila	96-019622	12/03/96	342316
Kosher #22	09/12/96	12/04/96	Gila	96-019623	12/03/96	342317
Kosher #23	09/12/96	12/04/96	Gila	96-019624	12/03/96	342318
Kosher #23	09/12/96	12/04/96	Pinal	1996-040016	12/03/96	
Kosher #24	09/12/96	12/04/96	Gila	96-019625	12/03/96	342319
Kosher #25	09/12/96	12/04/96	Gila	96-019626	12/03/96	342320
Kosher #26	09/12/96	12/04/96	Gila	96-019627	12/03/96	342321
Kosher #27	09/12/96	12/04/96	Gila	96-019628	12/03/96	342322
Kosher #28	09/12/96	12/04/96	Gila	96-019629	12/03/96	342323
Kosher #29	09/12/96	12/04/96	Gila	96-019630	12/03/96	342324
Kosher #30	09/12/96	12/04/96	Gila	96-019631	12/03/96	342325
Kosher #31	09/12/96	12/04/96	Gila	96-019632	12/03/96	342326
Kosher #32	09/12/96	12/04/96	Pinal	1996-040017	12/03/96	342327
Kosher #33	09/12/96	12/04/96	Gila	96-019633	12/03/96	342328
Kosher #33	09/12/96	12/04/96	Pinal	1996-040018	12/03/96	
Kosher #34	09/12/96	12/04/96	Gila	96-019634	12/03/96	342329
Kosher #34	09/12/96	12/04/96	Pinal	1996-040019	12/03/96	

34

VERIFIED
 ENTERED INTO COMPUTER
 AUG 20 1998

RECEIVED
 BUREAU OF LAND MANAGEMENT
 AUG 17 9 36 AM '99
 STATE OF ARIZONA
 BLM-AMG
 SERIAL NO.

<u>Name</u>	<u>Date Located</u>	<u>Recorded</u>	<u>County</u>	<u>County Recordation Docket Page</u>	<u>Date Filed w/ BLM</u>	<u>Serial No.</u>
Kosher #35	09/12/96	12/04/96	Gila	96-019635	12/03/96	342330
Kosher #36	09/12/96	12/04/96	Gila	96-019636	12/03/96	342331
Kosher #37	09/12/96	12/04/96	Gila	96-019637	12/03/96	342332
Kosher #38	09/12/96	12/04/96	Gila	96-019638	12/03/96	342333
Kosher #39	09/12/96	12/04/96	Gila	96-019639	12/03/96	342334
Kosher #40	09/12/96	12/04/96	Gila	96-019640	12/03/96	342335
Kosher #41	09/12/96	12/04/96	Gila	96-019641	12/03/96	342336
Kosher #42	09/12/96	12/04/96	Gila	96-019642	12/03/96	342337
Kosher #43	09/12/96	12/04/96	Gila	96-019643	12/03/96	342338
Kosher #44	09/12/96	12/04/96	Pinal	1996-040020	12/03/96	342339
Kosher #45	09/12/96	12/04/96	Pinal	1996-040021	12/03/96	342340
Kosher #46	09/12/96	12/04/96	Pinal	1996-040022	12/03/96	342341
Kosher #46	09/12/96	12/04/96	Gila	96-019644	12/03/96	
Kosher #47	09/12/96	12/04/96	Pinal	1996-040023	12/03/96	342342
Kosher #47	09/12/96	12/04/96	Gila	96-019645	12/03/96	
Kosher #48	09/12/96	12/04/96	Gila	96-019646	12/03/96	342343
Kosher #49	09/12/96	12/04/96	Gila	96-019647	12/03/96	342344
Kosher #50	09/12/96	12/04/96	Gila	96-019648	12/03/96	342345
Kosher #51	09/12/96	12/04/96	Gila	96-019649	12/03/96	342346
Kosher #52	09/12/96	12/04/96	Gila	96-019650	12/03/96	342347
Kosher #53	09/12/96	12/04/96	Gila	96-019651	12/03/96	342348
Kosher #54	09/12/96	12/04/96	Gila	96-019652	12/03/96	342349
Kosher #55	09/12/96	12/04/96	Gila	96-019653	12/03/96	342350
Kosher #56	09/12/96	12/04/96	Gila	96-019654	12/03/96	342351
Kosher #57	09/12/96	12/04/96	Pinal	1996-040024	12/03/96	342352
Kosher #58	09/12/96	12/04/96	Pinal	1996-040025	12/03/96	342353
Kosher #59	09/12/96	12/04/96	Pinal	1996-040026	12/03/96	342354
Kosher #60	09/12/96	12/04/96	Pinal	1996-040027	12/03/96	342355
Kosher #60	09/12/96	12/04/96	Gila	96-019655	12/03/96	
Kosher #61	09/12/96	12/04/96	Pinal	1996-040028	12/03/96	342356
Kosher #61	09/12/96	12/04/96	Gila	96-019656	12/03/96	
Kosher #62	09/12/96	12/04/96	Gila	96-019657	12/03/96	342357
Kosher #63	09/12/96	12/04/96	Gila	96-019658	12/03/96	342358
Kosher #64	09/12/96	12/04/96	Gila	96-019659	12/03/96	342359
Kosher #65	09/12/96	12/04/96	Gila	96-019660	12/03/96	342360
Kosher #66	09/12/96	12/04/96	Gila	96-019661	12/03/96	342361
Kosher #67	09/12/96	12/04/96	Gila	96-019662	12/03/96	342362
Kosher #68	09/12/96	12/04/96	Gila	96-019663	12/03/96	342363
Kosher #69	09/12/96	12/04/96	Pinal	1996-040029	12/03/96	342364
Kosher #70	09/12/96	12/04/96	Pinal	1996-040030	12/03/96	342365
Kosher #71	09/12/96	12/04/96	Pinal	1996-040031	12/03/96	342366
Kosher #72	09/12/96	12/04/96	Pinal	1996-040032	12/03/96	342367
Kosher #73	09/12/96	12/04/96	Pinal	1996-040033	12/03/96	342368
Kosher #73	09/12/96	12/04/96	Gila	96-019664	12/03/96	
Kosher #74	09/12/96	12/04/96	Gila	96-019665	12/03/96	342369
Kosher #75	09/12/96	12/04/96	Gila	96-019666	12/03/96	342370
Kosher #76	09/12/96	12/04/96	Gila	96-019667	12/03/96	342371
Kosher #77	09/12/96	12/04/96	Gila	96-019668	12/03/96	342372
Kosher #78	09/12/96	12/04/96	Gila	96-019669	12/03/96	342373

VERIFIED
 ENTERED INTO COMPUTER
 AUG 20 1998
 44

RECEIVED
BUREAU OF
LAND MANAGEMENT
BLM-AMC
Serial No.
17 9 36 AM '98

<u>Name</u>	<u>Date Located</u>	<u>Recorded</u>	<u>County</u>	<u>County Recordation Docket Page</u>	<u>Date Filed w/ BLM</u>	<u>Serial No.</u>
Kosher #79	09/12/96	12/04/96	Gila	96-019670	12/03/96	342374
Kosher #80	09/12/96	12/04/96	Gila	96-019671	12/03/96	342375
Kosher #81	09/12/96	12/04/96	Pinal	1996-040034	12/03/96	342376
Kosher #82	09/12/96	12/04/96	Pinal	1996-040035	12/03/96	342377
Kosher #83	09/12/96	12/04/96	Pinal	1996-040036	12/03/96	342378
Kosher #84	09/12/96	12/04/96	Pinal	1996-040037	12/03/96	342379
Kosher #84	09/12/96	12/04/96	Gila	96-019672	12/03/96	
Kosher #85	09/12/96	12/04/96	Pinal	1996-040038	12/03/96	342380
Kosher #85	09/12/96	12/04/96	Gila	96-019673	12/03/96	
Kosher #86	09/12/96	12/04/96	Gila	96-019674	12/03/96	342381
Kosher #87	09/12/96	12/04/96	Gila	96-019675	12/03/96	342382
Kosher #88	09/12/96	12/04/96	Gila	96-019676	12/03/96	342383
Kosher #89	09/12/96	12/04/96	Gila	96-019677	12/03/96	342384
Kosher #90	09/12/96	12/04/96	Gila	96-019678	12/03/96	342385
Kosher #91	09/12/96	12/04/96	Gila	96-019679	12/03/96	342386
Kosher #92	09/12/96	12/04/96	Gila	96-019680	12/03/96	342387
Kosher #93	09/13/96	12/04/96	Pinal	1996-040039	12/03/96	342388
Kosher #94	09/13/96	12/04/96	Pinal	1996-040040	12/03/96	342389
Kosher #95	09/13/96	12/04/96	Pinal	1996-040041	12/03/96	342390
Kosher #96	09/13/96	12/04/96	Pinal	1996-040042	12/03/96	342391
Kosher #97	09/13/96	12/04/96	Pinal	1996-040043	12/03/96	342392
Kosher #97	09/13/96	12/04/96	Gila	96-019681	12/03/96	
Kosher #98	09/13/96	12/04/96	Pinal	1996-040044	12/03/96	342393
Kosher #98	09/13/96	12/04/96	Gila	96-019682	12/03/96	
Kosher #99	09/13/96	12/04/96	Gila	96-019683	12/03/96	342394
Kosher #100	09/13/96	12/04/96	Gila	96-019684	12/03/96	342395
Kosher #101	09/13/96	12/04/96	Gila	96-019685	12/03/96	342396
Kosher #102	09/13/96	12/04/96	Gila	96-019686	12/03/96	342397
Kosher #103	09/13/96	12/04/96	Gila	96-019687	12/03/96	342398
Kosher #104	09/13/96	12/04/96	Gila	96-019688	12/03/96	342399
Kosher #105	09/13/96	12/04/96	Gila	96-019689	12/03/96	342400
Kosher #106	09/13/96	12/04/96	Gila	96-019690	12/03/96	342401
Kosher #107	09/13/96	12/04/96	Pinal	1996-040045	12/03/96	342402
Kosher #108	09/13/96	12/04/96	Pinal	1996-040046	12/03/96	342403
Kosher #109	09/13/96	12/04/96	Pinal	1996-040047	12/03/96	342404
Kosher #110	09/13/96	12/04/96	Pinal	1996-040048	12/03/96	342405
Kosher #111	09/13/96	12/04/96	Pinal	1996-040049	12/03/96	342406
Kosher #112	09/13/96	12/04/96	Pinal	1996-040050	12/03/96	342407
Kosher #112	09/13/96	12/04/96	Gila	96-019691	12/03/96	
Kosher #113	09/13/96	12/04/96	Pinal	1996-040051	12/03/96	342408
Kosher #113	09/13/96	12/04/96	Gila	96-019692	12/03/96	
Kosher #114	09/13/96	12/04/96	Gila	96-019693	12/03/96	342409
Kosher #115	09/13/96	12/04/96	Gila	96-019694	12/03/96	342410
Kosher #116	09/13/96	12/04/96	Gila	96-019695	12/03/96	342411
Kosher #117	09/13/96	12/04/96	Gila	96-019696	12/03/96	342412
Kosher #118	09/13/96	12/04/96	Gila	96-019697	12/03/96	342413
Kosher #119	09/13/96	12/04/96	Gila	96-019698	12/03/96	342414

41

VERIFIED
ENTERED INTO COMPUTER
AUG 20 1998

RECEIVED
 BUREAU OF
 LAND MANAGEMENT
 317 9 36 AM '99
 STATE OF ARIZONA
 DEPARTMENT OF
 LAND MANAGEMENT

<u>Name</u>	<u>Date Located</u>	<u>Recorded</u>	<u>County</u>	<u>County Recordation Docket Page</u>	<u>Date Filed w/ BLM</u>	<u>BLM AMC Serial No.</u>
Kosher #120	09/13/96	12/04/96	Gila	96-019699	12/03/96	342415
Kosher #121	09/13/96	12/04/96	Gila	96-019700	12/03/96	342416
Kosher #122	09/13/96	12/04/96	Pinal	1996-040052	12/03/96	342417
Kosher #123	09/13/96	12/04/96	Pinal	1996-040053	12/03/96	342418
Kosher #124	09/13/96	12/04/96	Pinal	1996-040054	12/03/96	342419
Kosher #125	09/13/96	12/04/96	Pinal	1996-040055	12/03/96	342420
Kosher #126	09/13/96	12/04/96	Pinal	1996-040056	12/03/96	342421
Kosher #127	09/13/96	12/04/96	Pinal	1996-040057	12/03/96	342422
Kosher #127	09/13/96	12/04/96	Gila	96-019701	12/03/96	
Kosher #128	09/13/96	12/04/96	Pinal	1996-040058	12/03/96	342423
Kosher #128	09/13/96	12/04/96	Gila	96-019702	12/03/96	
Kosher #129	09/13/96	12/04/96	Gila	96-019703	12/03/96	342424
Kosher #130	09/13/96	12/04/96	Gila	96-019704	12/03/96	342425
Kosher #131	09/13/96	12/04/96	Gila	96-019705	12/03/96	342426
Kosher #132	09/13/96	12/04/96	Gila	96-019706	12/03/96	342427
Kosher #133	09/13/96	12/04/96	Gila	96-019707	12/03/96	342428
Kosher #134	09/13/96	12/04/96	Gila	96-019708	12/03/96	342429
Kosher #135	09/13/96	12/04/96	Gila	96-019709	12/03/96	342430
Kosher #136	09/13/96	12/04/96	Gila	96-019710	12/03/96	342431
Kosher #137	09/13/96	12/04/96	Gila	96-019711	12/03/96	342432
Kosher #138	09/13/96	12/04/96	Pinal	1996-040059	12/03/96	342433
Kosher #139	09/13/96	12/04/96	Pinal	1996-040060	12/03/96	342434
Kosher #140	09/13/96	12/04/96	Pinal	1996-040061	12/03/96	342435
Kosher #141	09/13/96	12/04/96	Pinal	1996-040062	12/03/96	342436
Kosher #142	09/13/96	12/04/96	Pinal	1996-040063	12/03/96	342437
Kosher #143	09/13/96	12/04/96	Pinal	1996-040064	12/03/96	342438
Kosher #144	09/13/96	12/04/96	Pinal	1996-040065	12/03/96	342439
Kosher #144	09/13/96	12/04/96	Gila	96-019712	12/03/96	
Kosher #145	09/13/96	12/04/96	Pinal	1996-040066	12/03/96	342440
Kosher #145	09/13/96	12/04/96	Gila	96-019713	12/03/96	
Kosher #146	09/13/96	12/04/96	Gila	96-019714	12/03/96	342441
Kosher #147	09/13/96	12/04/96	Gila	96-019715	12/03/96	342442
Kosher #148	09/13/96	12/04/96	Gila	96-019716	12/03/96	342443
Kosher #149	09/13/96	12/04/96	Gila	96-019717	12/03/96	342444
Kosher #150	09/13/96	12/04/96	Gila	96-019718	12/03/96	342445
Kosher #151	09/13/96	12/04/96	Gila	96-019719	12/03/96	342446
Kosher #152	09/13/96	12/04/96	Gila	96-019720	12/03/96	342447
Kosher #153	09/13/96	12/04/96	Gila	96-019721	12/03/96	342448
Kosher #154	09/13/96	12/04/96	Gila	96-019722	12/03/96	342449
Kosher #155	09/13/96	12/04/96	Gila	96-019723	12/03/96	342450
Kosher #156	09/13/96	12/04/96	Pinal	1996-040067	12/03/96	342451
Kosher #157	09/13/96	12/04/96	Pinal	1996-040068	12/03/96	342452
Kosher #158	09/13/96	12/04/96	Pinal	1996-040069	12/03/96	342453
Kosher #159	09/13/96	12/04/96	Pinal	1996-040070	12/03/96	342454
Kosher #160	09/13/96	12/04/96	Pinal	1996-040071	12/03/96	342455
Kosher #161	09/14/96	12/04/96	Pinal	1996-040072	12/03/96	342456
Kosher #162	09/14/96	12/04/96	Pinal	1996-040073	12/03/96	342457
Kosher #163	09/14/96	12/04/96	Pinal	1996-040074	12/03/96	342458
Kosher #163	09/14/96	12/04/96	Gila	96-019724	12/03/96	

44

ENTERED INTO COMPUTER

AUG 20 1998

VERIFIED

[Handwritten signature]

RECEIVED
BUREAU OF
LAND MANAGEMENT
BLM AMC
Serial No.

17 9 36 AM '99

<u>Name</u>	<u>Date Located</u>	<u>Recorded</u>	<u>County</u>	<u>County Recordation Docket Page</u>	<u>Date Filed w/ BLM</u>	<u>Serial No.</u>
Kosher #164	09/14/96	12/04/96	Pinal	1996-040075	12/03/96	342459
Kosher #164	09/14/96	12/04/96	Gila	96-019725	12/03/96	
Kosher #165	09/14/96	12/04/96	Gila	96-019726	12/03/96	342460
Kosher #166	09/14/96	12/04/96	Gila	96-019727	12/03/96	342461
Kosher #167	09/14/96	12/04/96	Gila	96-019728	12/03/96	342462
Kosher #168	09/14/96	12/04/96	Gila	96-019729	12/03/96	342463
Kosher #169	09/14/96	12/04/96	Gila	96-019730	12/03/96	342464
Kosher #170	09/14/96	12/04/96	Gila	96-019731	12/03/96	342465
Kosher #171	09/14/96	12/04/96	Gila	96-019732	12/03/96	342466
Kosher #172	09/14/96	12/04/96	Gila	96-019733	12/03/96	342467
Kosher #173	09/14/96	12/04/96	Gila	96-019734	12/03/96	342468
Kosher #174	09/14/96	12/04/96	Pinal	1996-040076	12/03/96	342469
Kosher #175	09/14/96	12/04/96	Pinal	1996-040077	12/03/96	342470
Kosher #176	09/14/96	12/04/96	Pinal	1996-040078	12/03/96	342471
Kosher #177	09/14/96	12/04/96	Pinal	1996-040079	12/03/96	342472
Kosher #178	09/14/96	12/04/96	Pinal	1996-040080	12/03/96	342473
Kosher #179	09/14/96	12/04/96	Pinal	1996-040081	12/03/96	342474
Kosher #180	09/14/96	12/04/96	Pinal	1996-040082	12/03/96	342475
Kosher #181	09/14/96	12/04/96	Pinal	1996-040083	12/03/96	342476
Kosher #182	09/14/96	12/04/96	Pinal	1996-040084	12/03/96	342477
Kosher #182	09/14/96	12/04/96	Gila	96-019735	12/03/96	
Kosher #183	09/14/96	12/04/96	Pinal	1996-040085	12/03/96	342478
Kosher #183	09/14/96	12/04/96	Gila	96-019736	12/03/96	
Kosher #184	09/14/96	12/04/96	Gila	96-019737	12/03/96	342479
Kosher #185	09/14/96	12/04/96	Gila	96-019738	12/03/96	342480
Kosher #186	09/14/96	12/04/96	Pinal	1996-040086	12/03/96	342481
Kosher #187	09/14/96	12/04/96	Pinal	1996-040087	12/03/96	342482
Kosher #188	09/14/96	12/04/96	Pinal	1996-040088	12/03/96	342483
Kosher #189	09/14/96	12/04/96	Pinal	1996-040089	12/03/96	342484
Kosher #190	09/14/96	12/04/96	Pinal	1996-040090	12/03/96	342485
Kosher #191	09/14/96	12/04/96	Pinal	1996-040091	12/03/96	342486
Kosher #192	09/14/96	12/04/96	Pinal	1996-040092	12/03/96	342487
Kosher #193	09/14/96	12/04/96	Pinal	1996-040093	12/03/96	342488
Kosher #193	09/14/96	12/04/96	Gila	96-019739	12/03/96	
Kosher #194	09/14/96	12/04/96	Pinal	1996-040094	12/03/96	342489
Kosher #194	09/14/96	12/04/96	Gila	96-019740	12/03/96	
Kosher #195	09/14/96	12/04/96	Gila	96-019741	12/03/96	342490
Kosher #196	09/14/96	12/04/96	Gila	96-019742	12/03/96	342491
Kosher #197	09/14/96	12/04/96	Pinal	1996-040095	12/03/96	342492
Kosher #198	09/14/96	12/04/96	Pinal	1996-040096	12/03/96	342493
Kosher #199	09/14/96	12/04/96	Pinal	1996-040097	12/03/96	342494
Kosher #200	09/14/96	12/04/96	Pinal	1996-040098	12/03/96	342495
Kosher #201	09/14/96	12/04/96	Pinal	1996-040099	12/03/96	342496
Kosher #202	09/14/96	12/04/96	Pinal	1996-040100	12/03/96	342497
Kosher #203	09/14/96	12/04/96	Pinal	1996-040101	12/03/96	342498
Kosher #204	09/14/96	12/04/96	Pinal	1996-040102	12/03/96	342499
Kosher #205	09/14/96	12/04/96	Pinal	1996-040103	12/03/96	342500
Kosher #205	09/14/97	12/04/96	Gila	96-019743	12/03/96	

4/26

ENTERED INTO COMPUTER
AUG 20 1998
VERIFIED
SEP 25 1998

<u>Name</u>	<u>Date Located</u>	<u>Recorded</u>	<u>County</u>	<u>County Recordation Docket Page</u>	<u>Date Date Filed w/ BLM</u>	<u>BLM AMC Serial No.</u>
Kosher #206	09/14/97	12/04/96	Gila	96-019744	12/03/96	342501
Kosher #207	09/14/96	12/04/96	Pinal	1996-040104	12/03/96	342502
Kosher #208	09/14/96	12/04/96	Pinal	1996-040105	12/03/96	342503
Kosher #209	09/14/96	12/04/96	Pinal	1996-040106	12/03/96	342504
Kosher #210	09/14/96	12/04/96	Pinal	1996-040107	12/03/96	342505
Kosher #211	09/14/96	12/04/96	Pinal	1996-040108	12/03/96	342506
Kosher #211	09/14/96	12/04/96	Gila	96-019745	12/03/96	
Kosher #212	09/14/96	12/04/96	Gila	96-019746	12/03/96	342507
Kosher #213	09/14/96	12/04/96	Gila	96-019747	12/03/96	342508
Kosher #214	09/14/96	12/04/96	Gila	96-019748	12/03/96	342509
Kosher #215	09/14/96	12/04/96	Gila	96-019749	12/03/96	342510
Kosher #216	09/14/96	12/04/96	Gila	96-019750	12/03/96	342511
Kosher #217	09/14/96	12/04/96	Gila	96-019751	12/03/96	342512
Kosher #218	09/14/96	12/04/96	Gila	96-019752	12/03/96	342513
Kosher #219	09/14/96	12/04/96	Gila	96-019753	12/03/96	342514

Unpatented Mining Claims located in the Globe-Miami Mining District,
Section 1, T1S, R13E,
Section 6, T1S, R14E, G&SRB&M
Gila County, Arizona

<u>Name</u>	<u>Date Located</u>	<u>Date Recorded</u>	<u>County</u>	<u>County Recordation Docket Page</u>	<u>Date Filed w/BLM</u>	<u>BLM AMC Serial No.</u>
RJD #1	12/5/97	2/27/98	Gila	1998 2760	3/2/98	349780
RJD #2	12/5/97	2/27/98	Gila	1998 2761	3/2/98	349781
RJD #3	5/17/98	6/5/98	Gila	1998 8632	7/9/98	350334
RJD #4	5/17/98	6/5/98	Gila	1998 8633	7/9/98	350335

The above-listed claims are owned by:

Carlota Copper Company
8101 E. Prentice Avenue, #800
Englewood, CO 80111

RECEIVED
BUREAU OF
LAND MANAGEMENT
AUG 17 9 36 AM '98
ARIZONA
STATE OFFICE
PHOENIX, ARIZONA

VERIFIED

SEP 20 1998

ENTERED INTO COMPUTER

20 1998

18
18

UNITED STATES
DEPARTMENT OF THE INTERIOR
BUREAU OF LAND MANAGEMENT

RECEIPT AND ACCOUNTING ADVICE

NO. 2389404 04

Subject: CLAIM MAINTENANCE FEE 1999 - 484

TC/AZ 08/18/98

2 6 13 48,400.00

Applicant:

CARLOTA COPPER CO
1306 LIVE OAK ST
BOX 1009
MIAMI AZ 85539-0806

CK 004332
Remitter: 300 694-4906

Assignor:

LEASE MANAGEMENT DATA										
<input type="checkbox"/> NEW <input type="checkbox"/> UPDATE <input type="checkbox"/> PAYMENT										
ORIGINAL SERIAL NO.	ASG.	TYPE	ST.	CTY.	FUND SYMBOL			ACRES/UNITS	RATE	
AMC 298647, ET AL										
AMOUNT	ANV. DATE	EXP. DATE	BILL CYC.	S/C	DISTRICT	NEXT BILL	MISC. DATA	U of M	ACTUAL UNITS	
ASSIGNMENT SERIAL NO.	ASG.	TYPE	ST.	CTY.	FUND SYMBOL			ACRES/UNITS	RATE	
AMOUNT	ANV. DATE	EXP. DATE	BILL CYC.	S/C	DISTRICT	NEXT BILL	MISC. DATA	U of M	ACTUAL UNITS	

APPLY REMITTANCE			
ACTION	FUND SYMBOL	CTY.	AMOUNT
FILING FEE			
RENTAL			
UNEARNED			
REFUND			
TOTAL			
AMOUNT DUE			

Remarks:

BY: _____ DATE: _____

- Lease in Escrow?
- KGS? Of Interest?
- Auto Escalates? Operating Rights?
- Auto Renew? Operator
- Bond Filed?

FOR MMS USE ONLY		
BILLEE	NUMBER	FOREST REFUGE
OCS SECTION		
CODE		



27738

40735

7735

97634

Engineering Department
Pinto Valley Operations
BHP Copper

327204-22

35792-31

319065-67

28542-7

190837-820

129535-54

142565-

138512-40

215329-515

6 July, 1998

U. S. Department of the Interior
Bureau of Land Management
Records Section
222 N. Central Avenue
Phoenix, AZ 85004-2203

Gentlemen,

The Final Rule as published in the Federal Register implements provisions of the Interior Department and related agencies' Appropriations Act of 1993 (the Act) that requires an annual rental fee of \$100 for each mining claim and site located and held under the General Mining Law of 1872.

The omnibus budget reconciliation act of 1993 requires a \$25 location fee (for new claims) and a \$100 maintenance fee for each mining claim. The fee requirements apply to the assessment year 1995-1996, and remains in effect through the year 1998-1999.

Therefore, BHP Copper Inc., submits a check payable to the Bureau of Land Management in the amount of \$33,900.00 which represents \$100.00 per claim and site, 306 lode claims and 33 millsites, as shown on Exhibit "A" attached hereto and made a part hereof.

Sincerely,

Ruben A. Santellanes

RAS/js

CC: Patricia Peraza
Rick Seaney
file

RECEIVED
B.L.M. AZ STATE OFFICE
1998 JUL 17 A 9: 21
PHOENIX, ARIZONA



Engineering Department
Pinto Valley Operations
BHP Copper

6 July, 1998



Gila County
Recorders Office
1400 E. Ash Street
Globe, AZ 85501

RECEIVED
BLM, AZ STATE OFFICE
1998 JUL 17 A 9:21
PHOENIX, ARIZONA

NOTICE OF INTENT

Gentlemen,

BHP Copper Inc., a Delaware corporation authorized to do business in the State of Arizona, has complied with the Final Rule as published in the Federal Register which implements provisions of the Interior Department and related agencies' Appropriations Act of 1993, that requires annual rental fees of \$100 for each mining claim and site located and held under the General Mining Law of 1872.

Therefore, BHP intends to hold those certain unpatented lode claims and mill sites situated in the Globe Mining District in Gila County, Arizona of which the Bureau of Land Management assigned serial numbers to each, together with the name, docket and page of the official records in Gila County, Arizona, as shown in Exhibit "A" attached hereto and made a part hereof.

This Notice is given with respect to the assessment year September 1, 1998 and September 1, 1999.

BHP COPPER INC.

Ruben A. Santellanes

Ruben A. Santellanes
Agent for BHP Copper Inc.

SUBSCRIBED and SWORN to before me this 6th day of July, 1998.

My Commission Expires: 02/15/99
"OFFICIAL SEAL"
Sylvia Casillas
Notary Public-Arizona
Gila County
My Commission Expires 2/15/99

Sylvia Casillas
NOTARY PUBLIC



Exhibit "A"

BHP COPPER INC.
 Pinto Valley Operations

<u>BLM Serial Number</u>	<u>Name</u>	<u>Docket</u>	<u>Book</u>	<u>Page</u>
AMC 28014	Black Owl		43	614
AMC 28015	White Owl		43	613
AMC 28041	Key	312		587
AMC 28042	Key No. 1	312		588
AMC 28058	Evening Star		39	356
AMC 27987	Baseline No. 1	284		856
AMC 27988	Baseline No. 2	284		857
AMC 27994	Tunnel	10		502
AMC 190837	C1	579		725
AMC 190838	C2	579		727
AMC 190839	C3	579		729
AMC 190840	C4	579		731
AMC 27995	Fly No. 1	157		230
AMC 27996	Fly No. 2	157		231
AMC 27997	Fly No. 3	157		232
AMC 27998	Fly No. 4	157		233
AMC 27999	Fly No. 5	157		234
AMC 28000	Fly No. 6	157		235
AMC 28001	Fly No. 7	157		236
AMC 28002	Fly No. 8	157		237
AMC 28003	Fly No. 9	157		238
AMC 28004	Fly No. 10	157		239
AMC 28005	Fly No. 11	157		240
AMC 28006	Fly No. 12	157		241
AMC 28007	Fly No. 13	157		242
AMC 28008	Blue Bird #4		47	415
AMC 28009	Conquistador No. 1		48	247
	Amended		49	305
AMC 28010	Arizona No. 23		48	107
	Amended		49	304
AMC 28011	Arizona No. 24		48	107
	Amended		49	305
AMC 28012	Black Eagle #2	107		223
AMC 28013	Gold Coin	154		449
AMC 28043	November Re-located		50	7
AMC 28044	October		50	8
AMC 28045	Cities No. 1	290		871
AMC 28046	Cities No. 2	290		872
AMC 28047	Cities No. 3	290		873
AMC 28048	Cities No. 4	290		874
AMC 28049	Cities No. 5	290		875

B.L.M. AZ STATE OFFICE
 RECEIVED

ENTERED INTO COMPUTER

7/22/98 SB

38 claims
 38 SB KC

VERIFIED

7/23/98 KC

<u>BLM Serial Number</u>	<u>Name</u>	<u>Docket</u>	<u>Book</u>	<u>Page</u>
AMC 28050	Cities No. 6	290		876
AMC 28051	Cities No. 7	290		877
AMC 28052	Cities No. 8	290		878
AMC 28053	Cities No. 9	290		879
AMC 28054	Cities No. 10	290		880
AMC 28055	Cities No. 11	290		881
AMC 28056	Cities No. 12	290		882
AMC 28057	Cities No. 13	290		883
AMC 27738	Cowboy No. 1		46	15
	Amended		42	127
AMC 27739	Cowboy No. 2		46	16
	Amended		42	128
AMC 27740	Cowboy No. 3		46	17
	Amended		42	129
AMC 27741	Rita		47	150
AMC 27742	Copper Site		27	43
	Amended		42	124
AMC 27743	Pine Tree		20	16
	Amended		42	126
AMC 27744	Copper Bottom No. 3		43	416
	Amended		42	122
AMC 27745	Copper Bottom No. 4		43	417
	Amended		42	123
AMC 27746	Pinon		47	149
AMC 27747	Hammer		47	147
AMC 27748	Joan		47	148
AMC 27749	Southern Cross		47	151
AMC 27750	Midnight Test		27	226
	Amended		42	125
AMC 27756	Hill No. 1	280		9
AMC 27757	Hill No. 2	280		10
AMC 27758	Hill No. 3	280		11
AMC 27759	Hill No. 4	280		12
AMC 27760	Hill No. 5	280		13
AMC 27761	Hill No. 6	280		14
AMC 27762	Hill No. 7	280		15
AMC 27763	Hill No. 8	280		16
AMC 27764	Hill No. 9	280		17
AMC 27765	Hill No. 10	280		18
AMC 319065	Hill No. 11	855		828
AMC 319066	Hill No. 12	855		830
AMC 319067	Hill No. 13	855		832
AMC 27751	Copper Bottom No. 1		43	414
	Amended		42	195
AMC 27752	Copper Bottom No. 6		43	419
	Amended		42	194
AMC 27753	Copper Bottom No. 8		47	385
AMC 27754	Copper Bottom No. 9		47	386
AMC 27755	Copper Bottom No. 10		47	387
AMC 7735	Mary 1	426		246
AMC 7736	Mary 2	426		247

PHOENIX, ARIZONA
 RECEIVED
 B.L.M. AZ STATE OFFICE
 1998 JUL 17 A 9:24

ENTERED INTO COMPUTER

7/20/98 SB

41 Claims

41 SB

KC

VERIFIED

7/23/98 SB

<u>BLM Serial Number</u>	<u>Name</u>	<u>Docket</u>	<u>Book</u>	<u>Page</u>
AMC 7737.	Mary 3	426		248
AMC 7738.	Mary 4	426		249
AMC 7739.	Mary 5	426		250
AMC 7740.	Mary 6	426		251
AMC 28059	Zee No.2	284		855
AMC 35792	Quartz Site (A)	466		191
AMC 35793	Quartz Site No. 2 (A)	466		190
AMC 35794	Quartz Site No. 3 (A)	466		189
AMC 35800	Quartz Site No. 9 (A)	466		183
AMC 35801	Quartz Site No. 10 (A)	466		182
AMC 35806	Quartz Site No. 15 (A)	466		177
AMC 35807	Quartz Site No. 16 (A)	466		176
AMC 35808	Quartz Site No. 17 (A)	466		175
AMC 35809	Quartz Site No. 18 (A)	466		174
AMC 35810	Quartz Site No. 19 (A)	466		173
AMC 35811	Quartz Site No. 20 (A)	466		172
AMC 35812	Quartz Site No. 21 (A)	466		171
AMC 35813	Quartz Site No. 22 (A)	466		170
AMC 35814	Quartz Site No. 23 (A)	466		169
AMC 35815	Quartz Site No. 24 (A)	466		168
AMC 35816	Quartz Site No. 25 (A)	466		167
AMC 35820	Quartz Site #28 (A)	466		165
AMC 35821	Silver Bell (A)	466		192
AMC 35824	Janie No. 1 (A)	466		194
AMC 35825	Janie No. 2 (A)	466		195
AMC 35830	Copper Bottom #2 (A)	466		202
AMC 35831	Copper Bottom #5 (A)	466		215
AMC 35832	Copper Bottom #7 (A)	466		201
AMC 35833	Copper Bottom #11 (A)	466		216
AMC 35834	Copper Bottom #12 (A)	466		217
AMC 35835	Copper Bottom #13 (A)	466		218
AMC 215329	D1	606		157
AMC 215330	D2	606		159
AMC 215331	D3	606		161
AMC 215332	D4	606		163
AMC 215333	D5	606		165
AMC 215334	D6	606		167
AMC 215335	D7	606		169
AMC 215336	D8	606		171
AMC 215337	D9	606		173
AMC 215338	D10	606		175
AMC 215339	D11	606		177
AMC 215340	D12	606		179
AMC 215341	D13	606		181
AMC 215342	D14	606		183
AMC 215343	D15	606		185
AMC 215344	D16	606		187
AMC 215345	D17	606		189
AMC 27766	Robs No. 3	285		473
AMC 27767	Robs No. 4	285		474

PHOENIX, ARIZONA

1998 JUL 17 A 9 29

RECEIVED
 B.L.M. AZ STATE OFFICE

ENTERED INTO COMPUTER

7/22/98 SB

50 SB

50 claims
 KC

VERIFIED
 7/23/98 Sam

<u>BLM Serial Number</u>	<u>Name</u>	<u>Docket</u>	<u>Book</u>	<u>Page</u>
AMC 27768	Robs No. 5	285		475
AMC 27769	Robs No. 10	285		480
AMC 27770	Robs No. 11	285		481
AMC 27771	Robs No. 12	285		482
AMC 27772	Robs No. 13	285		483
AMC 27773	Robs No. 14	285		484
AMC 27774	Robs No. 15	285		485
AMC 27775	Robs No. 16	285		486
AMC 27776	Robs No. 17	285		487
AMC 27777	Robs No. 18	285		488
AMC 27778	Robs No. 19	285		489
AMC 27779	Robs No. 20	285		490
AMC 27780	Robs No. 21	285		491
AMC 27781	Robs No. 22	285		492
AMC 27782	Robs No. 23	285		493
AMC 27783	Robs No. 24	285		494
AMC 27784	Robs No. 25	285		495
AMC 27785	Robs No. 26	285		496
AMC 27786	Robs No. 27	285		497
AMC 27787	Robs No. 28	285		498
AMC 27788	Robs No. 29	285		499
AMC 27789	Robs No. 30	285		500
AMC 27790	Robs No. 31	285		501
AMC 27791	Robs No. 32	285		502
AMC 27792	Robs No. 7 Relocated	343		206
AMC 27798	Skunk 1	343		203
AMC 27799	Skunk 2	343		204
AMC 27800	Skunk 3	343		205
AMC 27801	Rita No. 15	173		540
AMC 27802	Sunrise		48	35
AMC 27803	Limestone #1		49	150
AMC 27804	Limestone #2		49	150
AMC 27805	Limestone #3		49	151
AMC 27806	Limestone #4	154		638
AMC 27807	Limestone No. 5	154		639
AMC 27793	Independence		41	160
	Amended		42	114
AMC 27794	Enterprise		46	434
AMC 27795	Enterprise No. 2		41	313
AMC 27796	Enterprise No. 3		41	313
AMC 27797	Silver Bar		46	435
	Amended		42	115
AMC 28017	Lizzard #26		47	347
	Amended	11		81
AMC 28018	Lizzard #27		47	348
AMC 138512	K1 PHOENIX, ARIZONA	542		700
AMC 138513	K2	542		702
AMC 138514	K3	542		704
AMC 138515	K4 JUL 17 1998	542		706
AMC 138516	K5	542		708

B.L.M. AZ STATE OFFICE
 RECEIVED

ENTERED INTO COMPUTER

7/07/98 SAB

47 Claims
 47 SAB KC

VERIFIED
 7/23/98 SAB

<u>BLM Serial Number</u>	<u>Name</u>	<u>Docket</u>	<u>Book</u>	<u>Page</u>
AMC 138517	K6	542		710
AMC 138518	K7	542		712
AMC 138519	K8	542		714
AMC 138520	K9	542		716
AMC 138521	K10	542		718
AMC 138522	K11	542		720
AMC 138523	K12	542		722
AMC 138524	K13	542		724
AMC 138525	K14	542		726
AMC 138526	K15	542		728
AMC 138527	K16	542		730
AMC 138528	K17	542		732
AMC 138529	K18	542		734
AMC 138530	K19	542		736
AMC 138531	K20	542		738
AMC 138532	K21	542		740
AMC 138532	K22	542		742
AMC 138533	K22	542		742
AMC 138534	K23	542		744
AMC 138535	K24	542		746
AMC 138536	K25	542		748
AMC 138537	K26	542		750
AMC 138538	K27	542		752
AMC 138539	K28	542		754
AMC 138540	K29	542		756
AMC 138541	K30	542		758
AMC 138542	K31	542		760
AMC 138543	K32	542		762
AMC 138544	K33	542		764
AMC 138545	K34	542		766
AMC 138546	K35	542		768
AMC 40744	East Water	469		458
AMC 28542	Ash 5	325		47
AMC 27808	Ash 7	325		48
AMC 27809	Ash 8	325		49
AMC 27810	Ash 9	325		50
AMC 27811	Ash 10	325		51
AMC 27812	Ash 11	325		52
AMC 27813	Ash 12	325		53
AMC 27814	Ash 13	325		54
AMC 27815	Ash 14	325		55
AMC 27816	Ash 15	325		56
AMC 27817	Ash 16	325		57
AMC 27818	Ash 17	325		58
AMC 27819	Ash 18	325		59
AMC 27820	Ash 19	325		60
AMC 27821	Ash 20	325		61
AMC 27822	Ash 21	325		62
AMC 27823	Ash 22	325		63
AMC 27824	Ash 23	325		64
AMC 27825	Ash 24	325		65

PHOENIX, ARIZONA

1998 JUL 17 A 9: 21

B.L.M. AZ STATE OFFICE
 RECEIVED

ENTERED INTO COMPUTER

7/22/98 SB

VERIFIED

7/23/98 SB

50 claims
 KC

50 SB

<u>BLM Serial Number</u>	<u>Name</u>	<u>Docket</u>	<u>Book</u>	<u>Page</u>
AMC 27826	Ash 25	325		66
AMC 27827	Ash 26	325		67
AMC 27828	Ash 27	325		68
AMC 27829	Ash 28	325		69
AMC 27830	Ash 29	325		70
AMC 27831	Ash 30	325		71
AMC 27832	Ash 31	325		72
AMC 27833	Ash 32	325		73
AMC 27834	Ash 33	325		74
AMC 27835	Ash 34	325		75
AMC 27836	Ash 35	325		76
AMC 27837	Ash 36	325		77
AMC 27838	Ash 37	325		78
AMC 27839	Ash 38	325		79
AMC 27840	Ash 39	325		80
AMC 27841	Ash 40	325		81
AMC 27842	Ash 41	325		82
AMC 27843	Ash 42	325		83
AMC 27844	Ash 43	325		84
AMC 27845	Ash 44	325		85
AMC 27846	Ash 45	325		86
AMC 27847	Ash 46	325		87
AMC 27848	Ash 47	325		88
AMC 27849	Ash 48	325		89
AMC 27850	Ash 49	325		90
AMC 27851	Ash 64	325		91
AMC 27852	Ash 65	325		92
AMC 27853	Ash 66	325		93
AMC 27854	Ash 67	325		94
AMC 27855	Ash 68	325		95
AMC 27856	Ash 69	325		96
AMC 27857	Ash 70	325		97
AMC 27858	Ash 71	325		98
AMC 27859	Ash 72	325		99
AMC 27860	Ash 73	325		100
AMC 27861	Ash 74	325		101
AMC 27862	Ash 75	325		102
AMC 27863	Ash 76	325		103
AMC 27864	Ash 77	325		104
AMC 27865	Ash 78	325		105
AMC 27866	Ash 79	325		106
AMC 27867	Ash 80	325		107
AMC 27868	Ash 81	325		108
AMC 27869	Ash 82	325		109
AMC 27870	Ash 83	325		110
AMC 27871	Ash 84	325		111
AMC 27872	Ash 85	325		112
AMC 27873	Ash 86	325		113
AMC 27874	Ash 87	325		114
AMC 27875	Ash 88	325		115

PHOENIX, ARIZONA

1998 JUL 17 A 9:21

RECEIVED
 B.L.M. AZ STATE OFFICE

ENTERED INTO COMPUTER
 7/20/98

VERIFIED
 7/23/98

50 claims
 KC

<u>BLM Serial</u> <u>Numer</u>	<u>Name</u>	<u>Docket</u>	<u>Book</u>	<u>Page</u>
AMC 27876	Ash 89	325		116
AMC 27877	Ash 90	325		117
AMC 27878	Ash 91	325		118
AMC 27879	Ash 92	325		119
AMC 27880	Ash 93	325		120
AMC 27881	Ash 94	325		121
AMC 27882	Ash 95	325		122
AMC 27883	Ash 96	325		123
AMC 27884	Ash 97	325		124
AMC 27885	Ash 98	325		125
AMC 27886	Ash 99	325		126
AMC 27887	Ash 100	325		127
AMC 27888	Ash 101	325		128
AMC 27889	Ash 102	325		129
AMC 27890	Ash 103	325		130
AMC 27891	Ash 104	325		131
AMC 27892	Ash 105	325		132
AMC 27893	Ash 106	325		133
AMC 27894	Ash 107	325		134
AMC 27895	Ash 108	325		135
AMC 27896	Ash 109	325		136
AMC 27897	Ash 110	325		137
AMC 27898	Ash 111	325		138
AMC 27899	Ash 112	325		139
AMC 27900	Ash 113	325		140
AMC 27901	Ash 114	325		141
AMC 27902	Ash 115	325		142
AMC 27903	Ash 200	355		176
AMC 27904	Ash 201	355		177
AMC 27905	Ash 202	355		178
AMC 28023	Peak No. 3	333		331
AMC 28025	Peak No. 7	333		333
AMC 28026	Peak No. 8	333		334
AMC 28027	Peak No. 9	335		703
AMC 28028	Peak No. 10	335		704
AMC 28031	Peak No. 14	367		606
AMC 28032	Peak No. 15	367		607
AMC 28033	Peak No. 17	367		608
AMC 28036	Peak No. 22	390		9
AMC 28037	Peak No. 24	402		700
AMC 28038	Peak 25	405		974
AMC 28040	Peak 28	414		719
AMC 97644	Peak 34	493		567
AMC 129535	Peak 94	534		775
AMC 142565	M1	549		363
AMC 327204	P1	93-634671		
AMC 327205	P2	93-634672		
AMC 327206	P3	93-634673		
AMC 327207	P4	93-634674		
AMC 327208	P5	93-634675		

PHOENIX, ARIZONA
 1998 JUL 17 A 9:21
 RECEIVED
 B.L.M. AZ STATE OFFICE

ENTERED INTO COMPUTER
 7/22/98 SB

50 claim
VERIFIED KC
 7/23/98 Son 50 SB

<u>BLM</u> <u>Number</u>	<u>Name</u>	<u>Docket</u>	<u>Book</u>	<u>Page</u>
AMC 327209	P6	93-634676		
AMC 327210	P7	93-634677		
AMC 327211	P8	93-634678		
AMC 327212	P9	93-634679		
AMC 327213	P10	93-634680		
AMC 327214	P11	93-634681		
AMC 327215	P12	93-634682		
AMC 327216	P13	93-634683		
AMC 327217	P14	93-634684		
AMC 327218	P15	93-634685		
AMC 327219	P16	93-634686		
AMC 327220	P17	93-634687		
AMC 327221	P18	93-634688		

13 claims 13 SB
KC

ENTERED INTO COMPUTER

7/22/98 SB

VERIFIED

7/23/98 Jan

PHOENIX, ARIZONA

1998 JUL 17 A 9:21

RECEIVED
BLM AZ STATE OFFICE

UNITED STATES
DEPARTMENT OF THE INTERIOR
BUREAU OF LAND MANAGEMENT

RECEIPT AND ACCOUNTING ADVICE

NO. 2389079 04

LM/AZ

07/17/98

Subject: CLAIM MAINTENANCE FEE 1999 (339)

2 1 13

33,900.00

Applicant:

BHP COPPER
PINTO VALLY OPERATIONS
PO BOX 100
MIAMI AZ 85539

SAME

Remitter:

CK 0084891
(520) 473-6315
FAX (520) 473-6371

Assignor:

LEASE MANAGEMENT DATA NEW UPDATE PAYMENT

ORIGINAL SERIAL NO.	ASG.	TYPE	ST.	CTY.	FUND SYMBOL	ACRES/UNITS	RATE
AMC 28014, ET AL							

AMOUNT	ANV. DATE	EXP. DATE	BILL CYC.	S/C	DISTRICT	NEXT BILL	MISC. DATA	U of M	ACTUAL UNITS

ASSIGNMENT SERIAL NO.	ASG.	TYPE	ST.	CTY.	FUND SYMBOL	ACRES/UNITS	RATE

AMOUNT	ANV. DATE	EXP. DATE	BILL CYC.	S/C	DISTRICT	NEXT BILL	MISC. DATA	U of M	ACTUAL UNITS

APPLY REMITTANCE

ACTION	FUND SYMBOL	CTY.	AMOUNT
FILING FEE			
RENTAL			
UNEARNED			
REFUND			
TOTAL			
AMOUNT DUE			

Remarks:

BY:

DATE:

Lease in Escrow?

KGS?

Auto Escalates?

Auto Renew?

Of Interest?

Operating Rights?

Operator

Bond Filed?

FOR MMS USE ONLY

BILLEE		FOREST REFUGE
NUMBER		
OCS SECTION		
CODE		

710625

Exhibit "A"

BHP COPPER INC.
Pinto Valley Operations

RECEIVED
BLM AZ STATE OFFICE
Aug 8 9 26 AM '97
PHOENIX, ARIZONA

<u>BLM Serial Number</u>	<u>Name</u>	<u>Docket</u>	<u>Book</u>	<u>Page</u>
AMC 28014	Black Owl		43	614 7735
AMC 28015	White Owl		43	613 27738
AMC 28041	Key	312		587 138512
AMC 28042	Key No. 1	312		588 190837
AMC 28058	Evening Star		39	356 319065
AMC 27987	Baseline No. 1	284		856 215329
AMC 27988	Baseline No. 2	284		857 327204
AMC 27994	Tunnel	10		502 725 35792
AMC 190837	C1	579		727 230 40735
AMC 190838	C2	579		729 234 28542
AMC 190839	C3	579		729 235 97634
AMC 190840	C4	579		731 238 129535
AMC 27995	Fly No. 1	157		230 239 142565
AMC 27996	Fly No. 2	157		231 240 5R
AMC 27997	Fly No. 3	157		232 241
AMC 27998	Fly No. 4	157		233 242
AMC 27999	Fly No. 5	157		234 415
AMC 28000	Fly No. 6	157		235 247
AMC 28001	Fly No. 7	157		236 305
AMC 28002	Fly No. 8	157		237 107
AMC 28003	Fly No. 9	157		238 304
AMC 28004	Fly No. 10	157		239 107
AMC 28005	Fly No. 11	157		240 305
AMC 28006	Fly No. 12	157		241 223
AMC 28007	Fly No. 13	157		242 449
AMC 28008	Blue Bird #4		47	415 7
AMC 28009	Conquistador No. 1		48	247 8
	Amended		49	305
AMC 28010	Arizona No. 23		48	107
	Amended		49	304
AMC 28011	Arizona No. 24		48	107
	Amended		49	305
AMC 28012	Black Eagle #2	107		223
AMC 28013	Gold Coin	154		449
AMC 28043	November Re-located		50	7
AMC 28044	October		50	8
AMC 28045	Cities No. 1	290		871
AMC 28046	Cities No. 2	290		872
AMC 28047	Cities No. 3	290		873
AMC 28048	Cities No. 4	290		874
AMC 28049	Cities No. 5	290		875

VERIFIED
1/30/98

8/25/97 SR
ENTERED IN COMPUTER

<u>BLM Serial Number</u>	<u>Name</u>	<u>Docket</u>	<u>Book</u>	<u>Page</u>
AMC 28050	Cities No. 6	290		876
AMC 28051	Cities No. 7	290		877
AMC 28052	Cities No. 8	290		878
AMC 28053	Cities No. 9	290		879
AMC 28054	Cities No. 10	290		880
AMC 28055	Cities No. 11	290		881
AMC 28056	Cities No. 12	290		882
AMC 28057	Cities No. 13	290		883
AMC 27738	Cowboy No. 1		46	15
	Amended		42	127
AMC 27739	Cowboy No. 2		46	16
	Amended		42	128
AMC 27740	Cowboy No. 3		46	17
	Amended		42	129
AMC 27741	Rita		47	150
AMC 27742	Copper Site		27	43
	Amended		42	124
AMC 27743	Pine Tree		20	16
	Amended		42	126
AMC 27744	Copper Bottom No. 3		43	416
	Amended		42	122
AMC 27745	Copper Bottom No. 4		43	417
	Amended		42	123
AMC 27746	Pinon		47	149
AMC 27747	Hammer		47	147
AMC 27748	Joan		47	148
AMC 27749	Southern Cross		47	151
AMC 27750	Midnight Test		27	226
	Amended		42	125
AMC 27756	Hill No. 1	280		9
AMC 27757	Hill No. 2	280		10
AMC 27758	Hill No. 3	280		11
AMC 27759	Hill No. 4	280		12
AMC 27760	Hill No. 5	280		13
AMC 27761	Hill No. 6	280		14
AMC 27762	Hill No. 7	280		15
AMC 27763	Hill No. 8	280		16
AMC 27764	Hill No. 9	280		17
AMC 27765	Hill No. 10	280		18
AMC 319065	Hill No. 11	855		828
AMC 319066	Hill No. 12	855		830
AMC 319067	Hill No. 13	855		832
AMC 27751	Copper Bottom No. 1		43	414
	Amended		42	195
AMC 27752	Copper Bottom No. 6		43	419
	Amended		42	194
AMC 27753	Copper Bottom No. 8		47	385
AMC 27754	Copper Bottom No. 9		47	386
AMC 27755	Copper Bottom No. 10		47	387
AMC 7735	Mary 1			246
AMC 7736	Mary 2			247

RECEIVED
 BLM AZ STATE OFFICE
 AUG 8 9 17 AM '97
 PHOENIX, ARIZONA
 426

BLM Serial
Number

Name

Docket

Book

Page

<u>BLM Serial</u> <u>Number</u>	<u>Name</u>	<u>Docket</u>	<u>Book</u>	<u>Page</u>
AMC 7737	Mary 3	426		248
AMC 7738	Mary 4	426		249
AMC 7739	Mary 5	426		250
AMC 7740	Mary 6	426		251
AMC 28059	Zee No.2	284		855
AMC 35792	Quartz Site (A)	466		191
AMC 35793	Quartz Site No. 2 (A)	466		190
AMC 35794	Quartz Site No. 3 (A)	466		189
AMC 35800	Quartz Site No. 9 (A)	466		183
AMC 35801	Quartz Site No. 10 (A)	466		182
AMC 35806	Quartz Site No. 15 (A)	466		177
AMC 35807	Quartz Site No. 16 (A)	466		176
AMC 35808	Quartz Site No. 17 (A)	466		175
AMC 35809	Quartz Site No. 18 (A)	466		174
AMC 35810	Quartz Site No. 19 (A)	466		173
AMC 35811	Quartz Site No. 20 (A)	466		172
AMC 35812	Quartz Site No. 21 (A)	466		171
AMC 35813	Quartz Site No. 22 (A)	466		170
AMC 35814	Quartz Site No. 23 (A)	466		169
AMC 35815	Quartz Site No. 24 (A)	466		168
AMC 35816	Quartz Site No. 25 (A)	466		167
AMC 35820	Quartz Site #28 (A)	466		165
AMC 35821	Silver Bell (A)	466		192
AMC 35824	Janie No. 1 (A)	466		194
AMC 35825	Janie No. 2 (A)	466		195
AMC 35830	Copper Bottom #2 (A)	466		202
AMC 35831	Copper Bottom #5 (A)	466		215
AMC 35832	Copper Bottom #7 (A)	466		201
AMC 35833	Copper Bottom #11 (A)	466		216
AMC 35834	Copper Bottom #12 (A)	466		217
AMC 35835	Copper Bottom #13 (A)	466		218
AMC 215329	D1	606		157
AMC 215330	D2	606		159
AMC 215331	D3	606		161
AMC 215332	D4	606		163
AMC 215333	D5	606		165
AMC 215334	D6	606		167
AMC 215335	D7	606		169
AMC 215336	D8	606		171
AMC 215337	D9	606		173
AMC 215338	D10	606		175
AMC 215339	D11	606		177
AMC 215340	D12	606		179
AMC 215341	D13	606		181
AMC 215342	D14	606		183
AMC 215343	D15	606		185
AMC 215344	D16	606		187
AMC 215345	D17	606		189
AMC 27766	Robs No. 3	285		473
AMC 27767	Robs No. 4	285		474

PHOENIX, ARIZONA 906

AUG 8 9 17 AM '97

RECEIVED
BLM AZ STATE OFFICE

125

<u>BLM Serial Number</u>	<u>Name</u>	<u>Docket</u>	<u>Book</u>	<u>Page</u>
AMC 27768	Robs No. 5	285		475
AMC 27769	Robs No. 10	285		480
AMC 27770	Robs No. 11	285		481
AMC 27771	Robs No. 12	285		482
AMC 27772	Robs No. 13	285		483
AMC 27773	Robs No. 14	285		484
AMC 27774	Robs No. 15	285		485
AMC 27775	Robs No. 16	285		486
AMC 27776	Robs No. 17	285		487
AMC 27777	Robs No. 18	285		488
AMC 27778	Robs No. 19	285		489
AMC 27779	Robs No. 20	285		490
AMC 27780	Robs No. 21	285		491
AMC 27781	Robs No. 22	285		492
AMC 27782	Robs No. 23	285		493
AMC 27783	Robs No. 24	285		494
AMC 27784	Robs No. 25	285		495
AMC 27785	Robs No. 26	285		496
AMC 27786	Robs No. 27	285		497
AMC 27787	Robs No. 28	285		498
AMC 27788	Robs No. 29	285		499
AMC 27789	Robs No. 30	285		500
AMC 27790	Robs No. 31	285		501
AMC 27791	Robs No. 32	285		502
AMC 27792	Robs No. 7 Relocated	343		206
AMC 27798	Skunk 1	343		203
AMC 27799	Skunk 2	343		204
AMC 27800	Skunk 3	343		205
AMC 27801	Rita No. 15	173		540
AMC 27802	Sunrise		48	35
AMC 27803	Limestone #1		49	150
AMC 27804	Limestone #2		49	150
AMC 27805	Limestone #3		49	151
AMC 27806	Limestone #4	154		638
AMC 27807	Limestone No. 5	154		639
AMC 27793	Independence		41	160
	Amended		42	114
AMC 27794	Enterprise		46	434
AMC 27795	Enterprise No. 2		41	313
AMC 27796	Enterprise No. 3		41	313
AMC 27797	Silver Bar		46	435
	Amended		42	115
AMC 28017	Lizzard #26		47	347
	Amended	11		81
AMC 28018	Lizzard #27		47	348
AMC 138512	K1	542		700
AMC 138513	K2	542		702
AMC 138514	K3	542		704
AMC 138515	K4	542		706
AMC 138516	K5	542		708

RECEIVED
 B.L.M. AZ STATE OFFICE
 AUG 8 9 17 AM '97
 PHOENIX, ARIZONA

TZS₁

710625

<u>BLM Serial Number</u>	<u>Name</u>	<u>Docket</u>	<u>Book</u>	<u>Page</u>
AMC 138517	K6	542		710
AMC 138518	K7	542		712
AMC 138519	K8	542		714
AMC 138520	K9	542		716
AMC 138521	K10	542		718
AMC 138522	K11	542		720
AMC 138523	K12	542		722
AMC 138524	K13	542		724
AMC 138525	K14	542		726
AMC 138526	K15	542		728
AMC 138527	K16	542		730
AMC 138528	K17	542		732
AMC 138529	K18	542		734
AMC 138530	K19	542		736
AMC 138531	K20	542		738
AMC 138532	K21	542		740
AMC 138533	K22	542		742
AMC 138534	K23	542		744
AMC 138535	K24	542		746
AMC 138536	K25	542		748
AMC 138537	K26	542		750
AMC 138538	K27	542		752
AMC 138539	K28	542		754
AMC 138540	K29	542		756
AMC 138541	K30	542		758
AMC 138542	K31	542		760
AMC 138543	K32	542		762
AMC 138544	K33	542		764
AMC 138545	K34	542		766
AMC 138546	K35	542		768
AMC 40744	East Water	469		458
AMC 28542	Ash 5	325		47
AMC 27808	Ash 7	325		48
AMC 27809	Ash 8	325		49
AMC 27810	Ash 9	325		50
AMC 27811	Ash 10	325		51
AMC 27812	Ash 11	325		52
AMC 27813	Ash 12	325		53
AMC 27814	Ash 13	325		54
AMC 27815	Ash 14	325		55
AMC 27816	Ash 15	325		56
AMC 27817	Ash 16	325		57
AMC 27818	Ash 17	325		58
AMC 27819	Ash 18	325		59
AMC 27820	Ash 19	325		60
AMC 27821	Ash 20	325		61
AMC 27822	Ash 21	325		62
AMC 27823	Ash 22	325		63
AMC 27824	Ash 23	325		64
AMC 27825	Ash 24	325		65

RECEIVED
BLM AZ STATE OFFICE
Aug 8 9 17 AM '97
PHOENIX, ARIZONA

185

710625

<u>BLM Serial Number</u>	<u>Name</u>	<u>Docket</u>	<u>Book</u>	<u>Page</u>
AMC 27826	Ash 25	325		66
AMC 27827	Ash 26	325		67
AMC 27828	Ash 27	325		68
AMC 27829	Ash 28	325		69
AMC 27830	Ash 29	325		70
AMC 27831	Ash 30	325		71
AMC 27832	Ash 31	325		72
AMC 27833	Ash 32	325		73
AMC 27834	Ash 33	325		74
AMC 27835	Ash 34	325		75
AMC 27836	Ash 35	325		76
AMC 27837	Ash 36	325		77
AMC 27838	Ash 37	325		78
AMC 27839	Ash 38	325		79
AMC 27840	Ash 39	325		80
AMC 27841	Ash 40	325		81
AMC 27842	Ash 41	325		82
AMC 27843	Ash 42	325		83
AMC 27844	Ash 43	325		84
AMC 27845	Ash 44	325		85
AMC 27846	Ash 45	325		86
AMC 27847	Ash 46	325		87
AMC 27848	Ash 47	325		88
AMC 27849	Ash 48	325		89
AMC 27850	Ash 49	325		90
AMC 27851	Ash 64	325		91
AMC 27852	Ash 65	325		92
AMC 27853	Ash 66	325		93
AMC 27854	Ash 67	325		94
AMC 27855	Ash 68	325		95
AMC 27856	Ash 69	325		96
AMC 27857	Ash 70	325		97
AMC 27858	Ash 71	325		98
AMC 27859	Ash 72	325		99
AMC 27860	Ash 73	325		100
AMC 27861	Ash 74	325		101
AMC 27862	Ash 75	325		102
AMC 27863	Ash 76	325		103
AMC 27864	Ash 77	325		104
AMC 27865	Ash 78	325		105
AMC 27866	Ash 79	325		106
AMC 27867	Ash 80	325		107
AMC 27868	Ash 81	325		108
AMC 27869	Ash 82	325		109
AMC 27870	Ash 83	325		110
AMC 27871	Ash 84	325		111
AMC 27872	Ash 85	325		112
AMC 27873	Ash 86	325		113
AMC 27874	Ash 87	325		114
AMC 27875	Ash 88	325		115

RECEIVED
BLM AZ STATE OFFICE
AUG 8 9 17 AM '97
PHOENIX, ARIZONA

T25

BLM Serial
Numer

Name

Docket

Book

Page

<u>BLM Serial Numer</u>	<u>Name</u>	<u>Docket</u>	<u>Book</u>	<u>Page</u>
AMC 27876	Ash 89	325		116
AMC 27877	Ash 90	325		117
AMC 27878	Ash 91	325		118
AMC 27879	Ash 92	325		119
AMC 27880	Ash 93	325		120
AMC 27881	Ash 94	325		121
AMC 27882	Ash 95	325		122
AMC 27883	Ash 96	325		123
AMC 27884	Ash 97	325		124
AMC 27885	Ash 98	325		125
AMC 27886	Ash 99	325		126
AMC 27887	Ash 100	325		127
AMC 27888	Ash 101	325		128
AMC 27889	Ash 102	325		129
AMC 27890	Ash 103	325		130
AMC 27891	Ash 104	325		131
AMC 27892	Ash 105	325		132
AMC 27893	Ash 106	325		133
AMC 27894	Ash 107	325		134
AMC 27895	Ash 108	325		135
AMC 27896	Ash 109	325		136
AMC 27897	Ash 110	325		137
AMC 27898	Ash 111	325		138
AMC 27899	Ash 112	325		139
AMC 27900	Ash 113	325		140
AMC 27901	Ash 114	325		141
AMC 27902	Ash 115	325		142
AMC 27903	Ash 200	355		176
AMC 27904	Ash 201	355		177
AMC 27905	Ash 202	355		178
AMC 28023	Peak No. 3	333		331
AMC 28025	Peak No. 7	333		333
AMC 28026	Peak No. 8	333		334
AMC 28027	Peak No. 9	335		703
AMC 28028	Peak No. 10	335		704
AMC 28031	Peak No. 14	367		606
AMC 28032	Peak No. 15	367		607
AMC 28033	Peak No. 17	367		608
AMC 28036	Peak No. 22	390		9
AMC 28037	Peak No. 24	402		700
AMC 28038	Peak 25	405		974
AMC 28040	Peak 28	414		719
AMC 97644	Peak 34	493		567
AMC 129535	Peak 94	534		775
AMC 142565	M1	549		363
AMC 327204	P1	93-634671		
AMC 327205	P2	93-634672		
AMC 327206	P3	93-634673		
AMC 327207	P4	93-634674		
AMC 327208	P5	93-634675		

PHOENIX, ARIZONA

AUG 8 9 17 AM '97

RECEIVED
BLM AZ STATE OFFICE

T.S.

710625

BLM

Number

Name

Docket

Book

Page

AMC 327209	P6	93-634676		
AMC 327210	P7	93-634677		
AMC 327211	P8	93-634678		
AMC 327212	P9	93-634679		
AMC 327213	P10	93-634680		
AMC 327214	P11	93-634681		
AMC 327215	P12	93-634682		
AMC 327216	P13	93-634683		
AMC 327217	P14	93-634684		
AMC 327218	P15	93-634685		
AMC 327219	P16	93-634686		
AMC 327220	P17	93-634687		
AMC 327221	P18	93-634688		

RECEIVED
B.L.M. AZ STATE OFFICE
Aug 8 9 17 AM '97
PHOENIX, ARIZONA

745



Engineering Department
Pinto Valley Operations
BHP Copper

30 July, 1997

U. S. Department of the Interior
Bureau of Land Management
Records Section
222 N. Central Avenue
Phoenix, AZ 85004-2203

Gentlemen,

The Final Rule as published in the Federal Register implements provisions of the Interior Department and related agencies' Appropriations Act of 1993 (the Act) that requires an annual rental fee of \$100 for each mining claim and site located and held under the General Mining Law of 1872.

The omnibus budget reconciliation act of 1993 requires a \$25 location fee (for new claims) and a \$100 maintenance fee for each mining claim. The fee requirements apply to the assessment year 1995-1996, and remains in effect through the year 1998-1999.

Therefore, BHP Copper Inc., submits a check payable to the Bureau of Land Management in the amount of \$33,900.00 which represents \$100.00 per claim and site, 306 lode claims and 33 millsites, as shown on Exhibit "A" attached hereto and made a part hereof.

Sincerely,

Ruben A. Santellanes

RAS/pm

CC: Alex Acosta
Randall W. Thomas
file

RECEIVED
B.L.M. AZ STATE OFFICE
Aug 8 9 16 AM '97
PHOENIX, ARIZONA

FEE # .10625 ck# C424
RECORDED AT THE REQUEST OF: BHP COPPER INC
PAGES 10
DATE JULY 30, 1997 TIME 9:10
OFFICIAL RECORDS OF GILA COUNTY, AZ
LINDA HAUGHT ORTEGA, RECORDER
BY: LD

When recorded mail to:
RUBEN
473-6307

This space reserved for recording information

CAPTION HEADING: _____

DO NOT REMOVE

This is part of the official document.

Notice of Intent

RECEIVED
9.1M AZ STATE OFFICE
AUG 8 9 16 AM '97
PHOENIX, ARIZONA



710625

Engineering Department
Pinto Valley Operations
BHP Copper

30 July, 1997

Gila County
Recorders Office
1400 E. Ash Street
Globe, AZ 85501

RECEIVED
BLM AZ STATE OFFICE
PHOENIX, ARIZONA
AUG 8 9 16 AM '97

NOTICE OF INTENT

Gentlemen,

BHP Copper Inc., a Delaware corporation authorized to do business in the State of Arizona, has complied with the Final Rule as published in the Federal Register which implements provisions of the Interior Department and related agencies' Appropriations Act of 1993, that requires annual rental fees of \$100 for each mining claim and site located and held under the General Mining Law of 1872.

Therefore, BHP intends to hold those certain unpatented lode claims and mill sites situated in the Globe Mining District in Gila County, Arizona of which the Bureau of Land Management assigned serial numbers to each, together with the name, docket and page of the official records in Gila County, Arizona, as shown in Exhibit "A" attached hereto and made a part hereof.

This Notice is given with respect to the assessment year September 1, 1997 and September 1, 1998.

BHP COPPER INC.


Ruben A. Santellanes

Ruben A. Santellanes
Agent for BHP Copper Inc.

SUBSCRIBED and SWORN to before me this 30th day of July, 1997.

My Commission Expires: 7/14/98

Vicky A.
NOTARY PUBLIC



UNITED STATES
DEPARTMENT OF THE INTERIOR
BUREAU OF LAND MANAGEMENT

RECEIPT AND ACCOUNTING ADVICE

No. 2315209

TC/AZ 08/08/97

Subject: CLAIM MAINTENANCE FEE 1990 - 339 2 1 13 33,900.00

Applicant:

BHP COPPER
PINTO VALLEY OPERATIONS
BOX 100
MIAMI AZ 85539

CK 0074077
Remitter: 520-473-6315

Assignor:

LEASE MANAGEMENT DATA NEW UPDATE PAYMENT

ORIGINAL SERIAL NO.	ASG.	TYPE	ST.	CTY.	FUND SYMBOL	ACRES/UNITS	RATE
00028014, ET AL							

AMOUNT	ANV. DATE	EXP. DATE	BILL CYC.	S/C	DISTRICT	NEXT BILL	MISC. DATA	U of M	ACTUAL UNIT

ASSIGNMENT SERIAL NO.	ASG.	TYPE	ST.	CTY.	FUND SYMBOL	ACRES/UNITS	RATE

AMOUNT	ANV. DATE	EXP. DATE	BILL CYC.	S/C	DISTRICT	NEXT BILL	MISC. DATA	U of M	ACTUAL UNIT

APPLY REMITTANCE

ACTION	FUND SYMBOL	CTY.	AMOUNT
FILING FEE			
NTAL			
INED			

Remarks:

BY: _____ DATE: _____

Of Interest?
Operating Rights?
Operator
Bond Filed?

FOR MMS USE ONLY

BILLEE NUMBER	FOREST REFUGE
OCS SECTION CODE	

CARLOTA COPPER COMPANY

AMC.
~~298647~~
~~52072~~
~~279919~~

August 14, 1997

Certified P 493 482 735
Return Receipt Requested

327251 298647
27738 52072
97634 279919
39932 320760
342296 324206
325818

Bureau of Land Management
Arizona State Office
222 N. Central Avenue
Phoenix, AZ 85004-2203

RECEIVED
BUREAU OF
LAND MANAGEMENT
Aug 18 9 58 AM '97
ARIZONA
STATE OFFICE
PHOENIX, ARIZONA

RE: Maintenance Fees for Unpatented Mining Claims

Gentlemen:

Enclosed with this letter are an *Affidavit of Payment of Maintenance Fees and Notice of Intention to Hold Mining Claims* and a check for \$48,000 representing payment in the sum of \$100 for each of the unpatented mining claims in the Carlota claim group. This payment represents payment of the federal annual mining claim maintenance fees for the assessment year beginning at noon on September 1, 1997, and ending at noon on September 1, 1998. The full names of the claims and the BLM mining claim serial numbers assigned to the claims for which the fees are paid are described on the Exhibit A attached to the Affidavit and by this reference incorporated in this letter.

The claims are owned or leased by Carlota Copper Company, whose mailing address is 8101 E. Prentice Avenue, Suite 800, Englewood, CO 80111.

If you have any questions concerning payment of the fees and the information filing; or if you determine that the fees or information filing are inadequate in any respect, please contact me at (303) 694-4936 immediately.

Sincerely,

Sherry Ellebracht

Sherry Ellebracht
Landman

ENTERED IN COMPUTER

Enclosures

9/17/97. mm

Carlota Copper Company

8101 East Prentice Avenue, Suite 800, Englewood, Colorado 80111
303-694-4936 Fax 303-773-0733

When recorded, mail to:
Land Department
Carlota Copper Company
8101 E. Prentice Ave. #800
Englewood, CO 80111

ARIZONA
STATE OFFICE
PHOENIX, ARIZONA

AUG 18 9 59 AM '97

RECEIVED
BUREAU OF
LAND MANAGEMENT

**AFFIDAVIT OF PAYMENT OF MAINTENANCE FEES
AND NOTICE OF INTENTION TO HOLD MINING CLAIMS**

STATE OF COLORADO)
) ss.
COUNTY OF ARAPAHOE)

The undersigned Affiant, being first duly sworn, deposes and says:

1. Affiant, a citizen of the United States who is more than 18 years of age, resides at 8101 E. Prentice Avenue, Suite 800, Englewood, CO 80111 in Arapahoe County, Colorado, is the agent of Carlota Copper Company and the other owners or claimants ("Owner") of the unpatented mining claims and mill sites, more particularly described in the list set forth in Exhibit A attached hereto and incorporated by this reference (the "Claims"), is duly authorized to execute this Affidavit, and is personally acquainted with the mining claims and mill sites set forth in Exhibit A.

2. The address of Owner is:

Carlota Copper Company
8101 E. Prentice Ave., #800
Englewood, CO 80111

Sherwood B. Owens
%Dr. Sherwood B. Owens, Jr.
4060 N. Camino Ferreo
Tucson, Az 85750

Recovery Resources Corp.
%Reliance Group Holdings, Inc.
55 E. 52nd Street
New York, NY 10055

3. The names of the Claims, the United States Bureau of Land Management ("BLM") Serial Numbers, and the recording information for the Claims in the records of the Counties of Gila and Pinal, State of Arizona, are more particularly set forth in Exhibit A hereto.

4. Owner has paid to the BLM, on or before August 31, 1997, a maintenance fee in the amount of \$100 for each Claim, pursuant to The Omnibus Budget Reconciliation Act of 1993, Pub. L. 103-66, 107 Stat. 312 (1993) (the "Act"). Such payment was made to hold the Claims for the assessment year beginning at noon on September 1, 1997, and ending at noon on September 1, 1998, as required by the Act.

5. By such payment, by Owner's compliance with applicable federal and state mining laws and regulations, and by this Affidavit, Owner intends to hold and maintain all of its right, title and interest in and to each of the Claims through the end of the assessment year ending at noon on September 1, 1998.

6. Affiant executes this Affidavit on the 13th day of August, 1997.

Sharon R. Ellbracht
As agent and on behalf of Owner

Subscribed and sworn to before me this 13th day of August, 1997, by Sharon R. Ellbracht, as agent for Owner.

[Signature]
Notary Public

My commission expires: 4/19/99

EXHIBIT A

CARLOTA

CARLOTA COPPER COMPANY

Unpatented mining claims situated in Sections 25, 26, 35, and 36,
Township 1 North, Range 13 East, G&SRB&M,
Globe-Miami Mining District, Gila and Pinal Counties, Arizona

ARIZONA
STATE OFFICE
PHOENIX, ARIZONA

AUG 18 9 59 AM '97

RECEIVED
BUREAU OF
LAND MANAGEMENT

CLAIM NAMES AND NUMBERS

<u>Name</u>	<u>Date Located</u>	<u>Date Recorded</u>	<u>County Recordation Docket Page</u>	<u>Date Filed w/BLM</u>	<u>BLM AMC Serial No.</u>
Gila County:					
Grizzly #1	7/18/89	7/24/89	774 120	9/1/89	298647
Amended		11/22/89	785 119	12/13/89	
Grizzly #2	7/18/89	7/24/89	774 123	9/1/89	298648
Amended		11/22/89	785 119	12/13/89	
Grizzly #3	7/18/89	7/24/89	774 126	9/1/89	298649
Amended		11/22/89	785 119	12/13/89	
Grizzly #4	7/18/89	7/24/89	774 129	9/1/89	298650
Amended		11/22/89	785 119	12/13/89	
Pinal County:					
		8/22/89	1625 631	9/1/89	
		11/22/89	1642 209	12/13/89	
Gila County:					
Grizzly #5	7/18/89	7/24/89	774 132	9/1/89	298651
Amended		11/22/89	785 119	12/13/89	
Pinal County:					
		8/22/89	1625 634	9/1/89	
		11/22/89	1642 209	12/13/89	
Gila County:					
Grizzly #6	7/18/89	7/24/89	774 135	9/1/89	298652
Amended		11/22/89	785 119	12/13/89	
Grizzly #7	7/18/89	7/24/89	774 138	9/1/89	298653
Amended		11/22/89	785 119	12/13/89	
Grizzly #8	7/18/89	7/24/89	774 141	9/1/89	298654
Amended		11/22/89	785 119	12/13/89	
Grizzly #9	7/18/89	7/24/89	774 144	9/1/89	298655
Amended		11/22/89	785 119	12/13/89	
Grizzly #10	7/18/89	7/24/89	774 147	9/1/89	298656
Amended		11/22/89	785 119	12/13/89	
Grizzly #11	7/18/89	7/24/89	774 150	9/1/89	298657
Amended		11/22/89	785 119	12/13/89	
Grizzly #12	7/18/89	7/24/89	774 153	9/1/89	298658
Amended		11/22/89	785 119	12/13/89	
Pinal County:					
	7/18/89	8/22/89	1625 637	9/1/89	
		11/22/89	1642 209	12/13/89	
Gila County:					
Grizzly #13	7/18/89	7/24/89	774 156	9/1/89	298659
Amended		11/22/89	785 119	12/13/89	
Grizzly #14	7/18/89	7/24/89	774 159	9/1/89	298660
Amended		11/22/89	785 119	12/13/89	

(14) MI

Unpatented Mining Claims located in the Pinto Creek (Miami) Mining District,
in Sections 26, 27, 34, 35, and 36, T1N, R13E,
and Sections 1, 2, 11, and 12, T1S, R13E, G&SRB&M,
Gila and Pinal Counties, Arizona

Claim Name	Loc. Date	Original County	Original Recordation		Amended Recordation		BLM AMC Serial No.
			Book	Page	Book	Page	
Tip Top	3/2/29	Pinal	45	142	648	830	52265
Tip Top #1	8/1/30	Pinal	46	275			52266
Tip Top 2	3/2/29	Pinal	45	144	648	831	52267
Tip Top 3	3/10/29	Pinal	45	145	648	832	52268
Tip Top #4	8/1/30	Pinal	46	301			52269
Eder #10	4/21/69	Pinal	569	819			52270
Eder #11	4/21/69	Pinal	569	820			52271
Eder #12	4/21/69	Pinal	569	821			52272
Eder 14	9/27/71	Pinal	645	51			52274
		Gila	308	309			
Eder 15	9/27/71	Pinal	645	52			52275
		Gila	308	310			
Eder 16	9/27/71	Pinal	645	53	721	95	52276
		Gila	308	311	348	10	
Eder 17	9/27/71	Pinal	645	54	721	96	52277
		Gila	308	312	348	9	
Eder 18	9/27/71	Pinal	710	228			52278
		Gila	308	313			
Eder 19	9/27/71	Pinal	710	229	721	715	52279
		Gila	308	314	348	275	
Eder 22	9/27/71	Pinal	645	56			52280
		Gila	308	317			
Eder #23	1/4/73	Pinal	691	416			52281
Eder 27	9/11/73	Pinal	720	440			52282
Eder 34	6/14/73	Pinal	710	926			52285
Eder 35	6/14/73	Pinal	710	927			52286
Eder 36	6/14/73	Pinal	710	928			52287
Eder 39	6/13/73	Pinal	710	931			52289
Eder 40	6/14/73	Pinal	710	932			52290
Eder 43	6/13/73	Pinal	710	935			52292
Eder 44	6/14/73	Pinal	710	936			52293
Eder 45	6/13/73	Pinal	710	937			52294
Eder 46	6/13/73	Pinal	710	938			52295
Eder 47	6/13/73	Pinal	710	939			52296
Eder 48	6/13/73	Pinal	710	940	721	97	52297
Eder 49	6/12/73	Pinal	710	941			52298
Eder 50	6/12/73	Pinal	710	942			52299
Eder 51	6/12/73	Pinal	710	943			52300
Eder 52	6/12/73	Pinal	710	944			52301
Eder 53	6/12/73	Pinal	710	945			52302
Eder 54	6/13/73	Pinal	710	946			52303
		Gila	341	802			
Eder 55	6/13/73	Pinal	710	947			52304
		Gila	341	803			
Eder 56	6/13/73	Pinal	710	948			52305
		Gila	341	804			

Aug 18 9 59 AM '97

RECEIVED
BUREAU OF
LAND MANAGEMENT

(36)
11/15

<u>Claim Name</u>	<u>Original Loc. Date</u>	<u>County</u>	<u>Original Recordation</u>		<u>Amended Recordation</u>		<u>BLM AMC Serial No.</u>
			<u>Book</u>	<u>Page</u>	<u>Book</u>	<u>Page</u>	
Eder 57	6/12/73	Pinal	710	949	721	98	52306
		Gila	341	805	348	8	
Eder 59	6/14/73	Pinal	710	951			52307
		Gila	341	807			
Eder 62	9/7/73	Pinal	721	716			52308
Eder 63	9/7/73	Pinal	721	717			52309
		Gila	348	276			
Eder 64	9/7/73	Pinal	721	718			52310
		Gila	348	277			
Eder 65	9/7/73	Pinal	721	719			52311
		Gila	348	278			
Eder 66	9/7/73	Pinal	721	720			52312
		Gila	348	279			
Eder 67	9/7/73	Pinal	721	721			52313
		Gila	348	280			
Eder 68	9/7/73	Pinal	721	722			52314
		Gila	348	281			
Eder 69	9/7/73	Pinal	721	723			52315
		Gila	348	282			
Eder 70	9/24/73	Gila	348	283			52316
Ghost 16	12/29/66	Pinal	497	450			52317
Ghost 27	3/10/64	Pinal	387	137			52318
Ghost 28	5/18/64	Pinal	387	138			52319
Ghost 29	3/10/64	Pinal	387	139			52320
Ghost 30	5/18/64	Pinal	387	140			52321
Ghost 31	3/10/64	Pinal	387	141			52322
Ghost 32	12/29/66	Pinal	497	451			52323
Ghost 38	12/29/66	Pinal	497	452			52326
Ghost 40	12/29/66	Pinal	497	453			52327
Ghost 48	12/29/66	Pinal	497	455			52329
Ghost 50	12/29/66	Pinal	497	456			52330
Ghost 61	3/12/64	Pinal	387	165			52331
Ghost 62	3/12/64	Pinal	387	166			52332
Ghost 63	3/12/64	Pinal	387	167			52333
Ghost 42	12/29/66	Pinal	497	454			52328
Ghost 66	3/12/64	Pinal	387	170			52336
Ghost 90	12/29/66	Pinal	497	457			52337
Ghost 93	3/16/64	Pinal	387	194			52340
Ghost 95	3/16/64	Pinal	387	195			52342
Ghost 97	3/16/64	Pinal	387	196			52344
Ghost 99	3/16/64	Pinal	387	197			52346
Ghost 131	9/23/65	Pinal	429	515			52365
Ghost 132	9/23/65	Pinal	429	516			52366
Ghost 133	9/23/65	Pinal	429	517			52367
Ghost 134	9/23/65	Pinal	429	518			52368
Ghost 135	9/23/65	Pinal	429	519			52369
Ghost 136	9/23/65	Pinal	429	520			52370
Ghost 137	9/23/65	Pinal	429	521			52371

ARIZONA
STATE OFFICE
PHOENIX, ARIZONA

AUG 18 9 59 AM '97

RECEIVED
BUREAU OF
LAND MANAGEMENT

Handwritten initials and scribbles

<u>Claim Name</u>	<u>Original Loc. Date</u>	<u>County</u>	<u>Original Recordation</u>		<u>Amended Recordation</u>		<u>BLM AMC Serial No.</u>
			<u>Book</u>	<u>Page</u>	<u>Book</u>	<u>Page</u>	
Ghost 140	4/15/64	Pinal	387	209			52372
Ghost 141	4/15/64	Pinal	387	210			52373
Ghost 142	4/15/64	Pinal	387	211			52374
Ghost 143	4/15/64	Pinal	387	212			52375
Ghost 144	4/15/64	Pinal	387	213			52376
Cap 130	7/24/30	Pinal	46	311			52386
Cap 131	7/25/30	Pinal	46	311			52387
"Moon Rise"	2/15/1899	Gila	6	401			52388
Promoter	11/14/29	Gila	44	5	348	7	52389
Stars and Stripes	1/1/02	Gila	7	466	308	307	52390
Providence	7/1/28	Gila	40	444	309	649	52391
Eder 71	11/24/87	Gila	726	416			279919
Eder 72	11/24/87	Gila	726	419			279920
Eder 73	11/24/87	Gila	726	422			279921
		Pinal	1497	441			
Eder 74	11/24/87	Pinal	1497	443			279922
Eder 75	11/24/87	Pinal	1497	445			279923
Eder 76	11/24/87	Pinal	1497	447			279924

Unpatented mining claims situated in
 Sections 4, 5, 6, 7, Township 1 South, Range 14 East;
 Sections 1, 2, 11, 12, Township 1 South, Range 13 East;
 Section 31, Township 1 North, Range 14 East;
 Sections 14, 15, 22, 23, 25, 26, 27, Township 1 North, Range 13 East,
 G&SRB&M, Globe-Miami Mining District, Gila and Pinal Counties, Arizona

RECEIVED
 BUREAU OF
 LAND MANAGEMENT
 ARIZONA
 STATE OFFICE
 PHOENIX, ARIZONA
 Aug 18 9 59 AM '97

CLAIM NAMES AND NUMBERS

<u>Name</u>	<u>Date Located</u>	<u>Date Recorded</u>	<u>County</u>	<u>County Recordation Docket Page</u>		<u>Date Filed w/BLM</u>	<u>BLM AMC Serial No.</u>
Kelly #1	1/26/92	3/12/92	Gila	860	997	4/16/92	320760
Kelly #2	1/26/92	3/12/92	Gila	860	1000	4/16/92	320761
Kelly #3	1/26/92	3/12/92	Gila	861	01	4/16/92	320762
Kelly #4	1/26/92	3/12/92	Gila	861	04	4/16/92	320763
Kelly #5	1/26/92	3/12/92	Gila	861	07	4/16/92	320764
Kelly #6	1/28/92	3/12/92	Gila	861	10	4/16/92	320765
Kelly #7	1/26/92	3/12/92	Gila	861	13	4/16/92	320766
Kelly #8	1/28/92	3/12/92	Gila	861	16	4/16/92	320767
Kelly #9	1/26/92	3/12/92	Gila	861	19	4/16/92	320768
Kelly #10	1/28/92	3/12/92	Gila	861	22	4/16/92	320769
Kelly #11	1/26/92	3/12/92	Gila	861	25	4/16/92	320770

<u>Name</u>	<u>Date Located</u>	<u>Date Recorded</u>	<u>County</u>	<u>County Recordation Docket Page</u>	<u>Date Filed w/BLM</u>	<u>BLM AMC Serial No.</u>
Kelly #12	1/28/92	3/12/92	Gila	861 28	4/16/92	320771
Kelly #13	1/26/92	3/12/92	Gila	861 31	4/16/92	320772
Kelly #14	1/28/92	3/12/92	Gila	861 34	4/16/92	320773
Kelly #15	1/28/92	3/12/92	Gila	861 37	4/16/92	320774
Kelly #16	1/28/92	3/12/92	Gila	861 40	4/16/92	320775
Kelly #17	1/28/92	3/12/92	Gila	861 43	4/16/92	320776
Kelly #18	1/28/92	3/12/92	Gila	861 46	4/16/92	320777
Kelly #19	1/28/92	3/12/92	Gila	861 49	4/16/92	320778
Kelly #20	1/26/92	3/12/92	Gila	861 52	4/16/92	320779
Kelly #21	1/27/92	3/12/92	Gila	861 55	4/16/92	320780
Kelly #22	1/27/92	3/12/92	Gila	861 58	4/16/92	320781
Kelly #23	1/27/92	3/12/92	Gila	861 61	4/16/92	320782
Kelly #24	1/27/92	3/12/92	Gila	861 64	4/16/92	320783
Kelly #25	1/27/92	3/12/92	Gila	861 67	4/16/92	320784
Kelly #26	1/27/92	3/12/92	Gila	861 70	4/16/92	320785
Kelly #27	1/29/92	3/12/92	Gila Pinal	861 73 1809 641	4/16/92	320786
Kelly #28	1/29/92	3/12/92	Gila Pinal	861 76 1809 643	4/16/92	320787
Kelly #29	1/29/92	3/12/92	Gila Pinal	861 79 1809 645	4/16/92	320788
Kelly #30	1/29/92	3/12/92	Gila	861 82	4/16/92	320789 ✓
Kelly #31-A	7/11/92	8/06/92 8/13/92	Gila Pinal	877 747 1845 922	8/27/92	324206
Kelly #32	1/29/92	3/12/92	Gila	861 88	4/16/92	320791
Kelly #33	1/29/92	3/12/92	Pinal	1809 649	4/16/92	320792
Kelly #34	1/29/92	3/12/92	Gila Pinal	861 91 1809 651	4/16/92	320793
Kelly #35	1/29/92	3/12/92	Pinal	1809 653	4/16/92	320794
Kelly #36	1/29/92	3/12/92	Gila Pinal	861 94 1809 655	4/16/92	320795
Kelly #37	1/28/92	3/12/92	Pinal	1809 657	4/16/92	320796
Kelly #38	1/28/92 1/29/92	3/12/92 3/12/92	Gila Pinal	861 97 1809 659	4/16/92	320797
Kelly #39	1/28/92	3/12/92	Pinal	1809 661	4/16/92	320798
Kelly #40	1/31/92	3/12/92	Pinal	1809 663	4/16/92	320799
Kelly #53	1/30/92	3/12/92	Pinal	1809 671	4/16/92	320803

RECEIVED
 BUREAU OF
 LAND MANAGEMENT
 AUG 18 9 59 AM '97
 ARIZONA
 STATE OFFICE
 PHOENIX, ARIZONA

(30)

<u>Name</u>	<u>Date Located</u>	<u>Date Recorded</u>	<u>County</u>	<u>County Recordation Docket Page</u>	<u>Date Filed w/BLM</u>	<u>BLM AMC Serial No.</u>
Kelly #57	1/30/92	3/12/92	Pinal	1809 673	4/16/92	320804
Kelly #58	1/30/92	3/12/92	Pinal	1809 675	4/16/92	320805
Kelly #59	1/30/92	3/12/92	Pinal	1809 677	4/16/92	320806
Kelly #60	1/30/92	3/12/92	Pinal	1809 679	4/16/92	320807
Kelly #66	1/30/92	3/12/92	Pinal	1809 691	4/16/92	320813
Kelly #67	1/30/92	3/12/92	Pinal	1809 693	4/16/92	320814
Kelly #68	1/30/92	3/12/92	Pinal	1809 695	4/16/92	320815
Kelly #71	1/30/92	3/12/92	Pinal	1809 697	4/16/92	320816
Kelly #72	1/30/92	3/12/92	Pinal	1809 699	4/16/92	320817
Kelly #73	1/30/92	3/12/92	Pinal	1809 701	4/16/92	320818
Kelly #83	2/01/92	3/12/92	Pinal	1809 721	4/16/92	320828
Kelly #84	2/01/92	3/12/92	Pinal	1809 723	4/16/92	320829
Kelly #86	2/01/92	3/12/92	Pinal	1809 727	4/16/92	320831
Kelly #87	2/01/92	3/12/92	Pinal	1809 729	4/16/92	320832
Kelly #89	2/01/92	3/12/92	Pinal	1809 733	4/16/92	320834
Kelly #90	2/01/92	3/12/92	Pinal	1809 735	4/16/92	320835
Kelly #91	2/02/92	3/12/92	Pinal	1809 737	4/16/92	320836
Kelly #92	2/02/92	3/12/92	Gila Pinal	861 100 1809 739	4/16/92	320837
Kelly #93	2/02/92	3/12/92	Gila Pinal	861 103 1809 741	4/16/92	320838
Kelly #94	2/02/92	3/12/92	Gila	861 106	4/16/92	320839
Kelly #95	2/02/92	3/12/92	Gila Pinal	861 109 1809 743	4/16/92	320840
Kelly #96	2/02/92	3/12/92	Gila Pinal	861 112 1809 745	4/16/92	320841
Kelly #97	2/02/92	3/12/92	Gila	861 115	4/16/92	320842
Kelly #98	2/02/92	3/12/92	Gila	861 118	4/16/92	320843
Kelly #99	2/02/92	3/12/92	Gila	861 121	4/16/92	320844
Kelly #100	2/04/92	3/12/92	Gila	861 124	4/16/92	320845
Kelly #101	10/31/92	12/14/92	Gila	892 489	1/19/93	325818
Kelly #103	10/31/92	12/14/92	Gila	892 495	1/19/93	325820
Kelly #104	10/31/92	12/14/92	Gila	892 498	1/19/93	325821
Kelly #105	10/31/92	12/14/92	Gila	892 501	1/19/93	325822
Kelly #106	10/31/92	12/14/92	Gila	892 504	1/19/93	325823
Kelly #107	10/31/92	12/14/92	Gila	892 507	1/19/93	325824
Kelly #112	10/31/92	12/14/92	Gila	892 522	1/19/93	325829
Kelly #113	10/31/92	12/14/92	Gila	892 525	1/19/93	325830
Kelly #114	10/31/92	12/14/92	Gila	892 528	1/19/93	325831
Kelly #115	10/31/92	12/14/92	Gila	892 531	1/19/93	325832

ARIZONA
 STATE OFFICE
 PHOENIX, ARIZONA
 AUG 18 10 00 AM '92
 RECEIVED
 BUREAU OF
 LAND MANAGEMENT

Handwritten initials/signature

<u>Name</u>	<u>Date Located</u>	<u>Date Recorded</u>	<u>County</u>	<u>County Recordation Docket Page</u>		<u>Date Filed w/BLM</u>	<u>BLM AMC Serial No.</u>
Kelly #120	11/9/92	12/14/92	Gila	892	546	1/19/93	325837
Kelly #121	11/9/92	12/14/92	Gila	892	549	1/19/93	325838
Kelly #122	11/9/92	12/14/92	Gila	892	552	1/19/93	325839
Kelly #123	11/9/92	12/14/92	Gila	892	555	1/19/93	325840
Kelly #124	11/9/92	12/14/92	Gila	892	558	1/19/93	325841
Kelly #125	11/8/92	12/14/92	Gila	892	561	1/19/93	325842
Kelly #126	11/8/92	12/14/92	Gila	892	564	1/19/93	325843
Kelly #127	11/8/92	12/14/92	Gila	892	567	1/19/93	325844
Kelly #128	11/8/92	12/14/92	Gila	892	570	1/19/93	325845
			Pinal	1874	047		
Kelly #129	11/8/92	12/14/92	Gila	892	573	1/19/93	325846
Kelly #130	11/8/92	12/14/92	Gila	892	576	1/19/93	325847
Kelly #131	11/8/92	12/14/92	Gila	892	579	1/19/93	325848
Kelly #132	11/7/92	12/14/92	Gila	892	582	1/19/93	325849
			Pinal	1874	049		
Kelly #133	11/7/92	12/14/92	Gila	892	585	1/19/93	325850
Kelly #134	11/7/92	12/14/92	Gila	892	588	1/19/93	325851
Kelly #135	11/7/92	12/14/92	Gila	892	591	1/19/93	325852
Kelly #136	11/7/92	12/14/92	Gila	892	594	1/19/93	325853
			Pinal	1874	051		
Kelly #137	11/7/92	12/14/92	Gila	892	597	1/19/93	325854
			Pinal	1874	053		
Kelly #138	11/7/92	12/14/92	Gila	892	600	1/19/93	325855
Kelly #139	11/7/92	12/14/92	Gila	892	601	1/19/93	325856
Kelly #140	11/7/92	12/14/92	Gila	892	604	1/19/93	325857
Kelly #141	11/7/92	12/14/92	Gila	892	607	1/19/93	325858
Kelly #142	11/7/92	12/14/92	Gila	892	610	1/19/93	325859
Kelly #143	11/7/92	12/14/92	Gila	892	613	1/19/93	325860
Kelly #144	11/7/92	12/14/92	Gila	892	616	1/19/93	325861
Kelly #145	11/7/92	12/14/92	Gila	892	619	1/19/93	325862
Kelly #146	11/7/92	12/14/92	Gila	892	622	1/19/93	325863
Kelly #147	11/7/92	12/14/92	Gila	892	625	1/19/93	325864
Kelly #148	11/6/92	12/14/92	Gila	892	628	1/19/93	325865
Kelly #149	11/6/92	12/14/92	Gila	892	631	1/19/93	325866
Kelly #150	11/6/92	12/14/92	Gila	892	634	1/19/93	325867
Kelly #151	7/30/93	8/23/93	Gila	93-635862		8/23/93	327254
Kelly #152	7/30/93	8/23/93	Gila	93-635863		8/23/93	327255
Kelly #153	7/30/93	8/23/93	Gila	93-635864		8/23/93	327256
			Pinal	1936	617		
Kelly #154	7/30/93	8/23/93	Gila	93-635865		8/23/93	327257
			Pinal	1936	619		
Kelly #155	7/30/93	8/23/93	Gila	93-635866		8/23/93	327258
			Pinal	1936	621		

ARIZONA
STATE OFFICE
PHOENIX, ARIZONA
AUG 18 10 00 AM '93
RECEIVED
BUREAU OF
LAND MANAGEMENT

<u>Name</u>	<u>Date Located</u>	<u>Date Recorded</u>	<u>County</u>	<u>County Recordation Book</u>	<u>Page</u>	<u>Date Filed w/BLM</u>	<u>BLM AMC Serial No.</u>
Kelly #156	7/30/93	8/23/93	Gila Pinal	93-635867 1936	623	8/23/93	327259
Kelly #157	7/30/93	8/23/93	Pinal	1936	625	8/23/93	327260
Kelly #158	7/30/93	8/23/93	Gila Pinal	93-635861 1936	627	8/23/93	327261
Kelly #159	7/30/93	8/23/93	Pinal	1936	629	8/23/93	327262
Kelly #160	7/30/93	8/23/93	Pinal	1936	631	8/23/93	327263
Kelly #161	7/30/93	8/23/93	Pinal	1936	633	8/23/93	327264
Kelly #162	7/30/93	8/23/93	Pinal	1936	635	8/23/93	327265
Kelly #163	7/30/93	8/23/93	Pinal	1936	637	8/23/93	327266

Unpatented mining claims situated in Section 36, Township 1 North, Range 13 East;
Section 31, Township 1 North, Range 14 East;
Section 1, Township 1 South, Range 13 East;
and Section 6, Township 1 South, Range 14 East,
Globe-Miami Mining District, G&SRB&M, Gila County, Arizona.

<u>Claim Name</u>	<u>Recorded</u>		<u>BLM Serial No.</u>
	<u>Book/Docket</u>	<u>Page</u>	
Lizard No. 27	47	348	AMC 28018
Rejected No. 1	31	415	AMC 28020
Rejected No. 2	31	416	AMC 28019
Amended	52	374	
Rejected No. 3	53	184	AMC 28016
Rejected No. 4	493	569	AMC 97634
Rejected No. 5	493	571	AMC 97635
Rejected No. 6	493	573	AMC 97636
Rejected No. 7	493	575	AMC 97637
Rejected No. 8	493	577	AMC 97638
Rejected No. 9	493	579	AMC 97639
Rejected No. 10	493	581	AMC 97640
Rejected No. 11	493	583	AMC 97641
Rejected No. 12	493	585	AMC 97642
Rejected No. 13	493	587	AMC 97643

RECEIVED
BUREAU OF
LAND MANAGEMENT
AUG 18 10 00 AM '97
ARIZONA
STATE OFFICE
PHOENIX, ARIZONA

Unpatented Mining Claims located in the Pinto Creek (Miami) Mining District,
in Section 36, T1N, R13E, G&SRB&M, Gila County, Arizona

<u>Name</u>	<u>Location Date</u>	<u>County Recordation</u>		<u>BLM AMC Serial No.</u>
		<u>Book</u>	<u>Page</u>	
Overside	9/1/39	48	70	27989
Amended	6/17/59	102	43	
Amended	5/23/93	909	127	
Crown Point Ext. No. 1	6/17/59	102	37	27990
Amended	5/23/93	909	131	

<u>Name</u>	<u>Location Date</u>	<u>County Recordation</u>		<u>BLM AMC Serial No.</u>
		<u>Book</u>	<u>Page</u>	
Crown Point Ext. No. 2	6/17/59	102	38	27991
Amended	5/23/93	909	133	
Old Abe	9/1/39	48	70	27992
Amended	6/17/59	102	39	
Amended	5/23/93	909	124	
Old Abe No. 1	10/1/39	48	82	27993
Amended	6/17/59	102	41	
Amended	5/23/93	909	129	

The above-listed claims are owned by:

Carlota Copper Company
8101 E. Prentice Avenue, #800
Englewood, CO 80111

RECEIVED
BUREAU OF
LAND MANAGEMENT
Aug 18 10 00 AM '97
ARIZONA
STATE OFFICE
PHOENIX, ARIZONA

Unpatented Mining Claims located in the Pinto Creek (Miami) Mining District,
in Section 36, T1N, R13E, G&SRB&M, Gila County, Arizona

<u>Name</u>	<u>Location Date</u>	<u>County Recordation</u>		<u>BLM AMC Serial No.</u>
		<u>Book</u>	<u>Page</u>	
Brewery	3/12/1892	4	145	39932
Amended	5/23/93	909	116	
Clipper	1/20/1906	1	286	39933
Amended	5/23/93	909	118	
Old Abe	9/1/39	48	70	39934
Amended	5/23/93	909	124	
Thomas Jefferson	9/1/39	48	71	39935
Amended	5/23/93	909	120	
Blue Jay Fraction	11/21/42	48	357	39936
Amended	5/23/93	909	122	
Vat	11/25/59	112	344	39937

The above-listed claims are owned by:

Recovery Resources Corporation
% Reliance Group Holdings, Inc.
55 E. 52nd Street
New York, NY 10055

(9)

<u>Name</u>	<u>Location Date</u>	<u>County Recordation Book Page</u>	<u>BLM AMC Serial No.</u>
Lost Knife #1	5/23/59	100 416	39938
Amended	3/17/68	230 418	
Lost Knife #2	10/28/59	108 133	39939
Amended	3/17/68	230 415	
Manganese Cap	5/06/65	176 507	39940
Amended	3/17/68	230 419	
Galena	5/06/65	176 508	39941
Amended	3/17/68	230 416	
Dew	6/1/68	237 635	39942
Lad	6/1/68	237 636	39943

The above-listed claims are owned by:

Sherwood B. Owens
 % Dr. Sherwood B. Owens, Jr.
 4060 N. Camino Ferreo
 Tucson, AZ 85750

RECEIVED
 BUREAU OF
 LAND MANAGEMENT
 AUG 18 10 00 AM '97
 ARIZONA
 STATE OFFICE
 PHOENIX, ARIZONA

Millsite Claims situated in Section 23 and 26,
 Township 1 North, Range 13 East, G&SRB&M
 Undesignated Mining District, Gila County, Arizona

<u>Name</u>	<u>Date Located</u>	<u>Date Recorded</u>	<u>County</u>	<u>County Recordation Docket Page</u>	<u>Date Filed w/BLM</u>	<u>BLM AMC Serial No.</u>
Sick-A-More #1	6/16/93	8/23/93	Gila	93-635858	8/23/93	327251
Sick-A-More #2	6/16/93	8/23/93	Gila	93-635859	8/23/93	327252
Sick-A-More #3	6/16/93	8/23/93	Gila	93-635860	8/23/93	327253

The above-listed claims are owned by:

Carlota Copper Company
 8101 E. Prentice Avenue, #800
 Englewood, CO 80111

(Handwritten initials)

CARLOTA COPPER COMPANY

Unpatented **Millsite** mining claims, situated in
 Sections 25, 26, 35, 36, T1N, R13E
 Section 31, T1N, R14E
 Section 1, T1S, R13E
 Section 6, T1S, R14E
 Gila and Pinal Counties, Arizona

RECEIVED
 BUREAU OF
 LAND MANAGEMENT
 ARIZONA
 STATE OFFICE
 PHOENIX, ARIZONA
 Aug 18 10 00 AM '97

CLAIM NAMES AND NUMBERS

<u>Name</u>	<u>Date Located</u>	<u>Recorded</u>	<u>County</u>	<u>County Recordation Docket Page</u>	<u>Date Filed w/ BLM</u>	<u>BLM AMC Serial No.</u>
Kosher #1	09/12/96	12/04/96	Gila	96-019602	12/03/96	342296
Kosher #2	09/12/96	12/04/96	Gila	96-019603	12/03/96	342297
Kosher #3	09/12/96	12/04/96	Gila	96-019604	12/03/96	342298
Kosher #4	09/12/96	12/04/96	Gila	96-019605	12/03/96	342299
Kosher #5	09/12/96	12/04/96	Gila	96-019606	12/03/96	342300
Kosher #6	09/12/96	12/04/96	Gila	96-019607	12/03/96	342301
Kosher #7	09/12/96	12/04/96	Gila	96-019608	12/03/96	342302
Kosher #8	09/12/96	12/04/96	Gila	96-019609	12/03/96	342303
Kosher #9	09/12/96	12/04/96	Gila	96-019610	12/03/96	342304
Kosher #10	09/12/96	12/04/96	Gila	96-019611	12/03/96	342305
Kosher #11	09/12/96	12/04/96	Gila	96-019612	12/03/96	342306
Kosher #12	09/12/96	12/04/96	Gila	96-019613	12/03/96	342307
Kosher #13	09/12/96	12/04/96	Gila	96-019614	12/03/96	342308
Kosher #14	09/12/96	12/04/96	Gila	96-019615	12/03/96	342309
Kosher #15	09/12/96	12/04/96	Gila	96-019616	12/03/96	342310
Kosher #16	09/12/96	12/04/96	Gila	96-019617	12/03/96	342311
Kosher #17	09/12/96	12/04/96	Gila	96-019618	12/03/96	342312
Kosher #18	09/12/96	12/04/96	Gila	96-019619	12/03/96	342313
Kosher #19	09/12/96	12/04/96	Gila	96-019620	12/03/96	342314
Kosher #20	09/12/96	12/04/96	Gila	96-019621	12/03/96	342315
Kosher #21	09/12/96	12/04/96	Gila	96-019622	12/03/96	342316
Kosher #22	09/12/96	12/04/96	Gila	96-019623	12/03/96	342317
Kosher #23	09/12/96	12/04/96	Gila	96-019624	12/03/96	342318
Kosher #23	09/12/96	12/04/96	Pinal	1996-040016	12/03/96	
Kosher #24	09/12/96	12/04/96	Gila	96-019625	12/03/96	342319
Kosher #25	09/12/96	12/04/96	Gila	96-019626	12/03/96	342320
Kosher #26	09/12/96	12/04/96	Gila	96-019627	12/03/96	342321
Kosher #27	09/12/96	12/04/96	Gila	96-019628	12/03/96	342322
Kosher #28	09/12/96	12/04/96	Gila	96-019629	12/03/96	342323
Kosher #29	09/12/96	12/04/96	Gila	96-019630	12/03/96	342324
Kosher #30	09/12/96	12/04/96	Gila	96-019631	12/03/96	342325
Kosher #31	09/12/96	12/04/96	Gila	96-019632	12/03/96	342326
Kosher #32	09/12/96	12/04/96	Pinal	1996-040017	12/03/96	342327
Kosher #33	09/12/96	12/04/96	Gila	96-019633	12/03/96	342328
Kosher #33	09/12/96	12/04/96	Pinal	1996-040018	12/03/96	
Kosher #34	09/12/96	12/04/96	Gila	96-019634	12/03/96	342329
Kosher #34	09/12/96	12/04/96	Pinal	1996-040019	12/03/96	

34
 FILE

<u>Name</u>	<u>Date Located</u>	<u>Recorded</u>	<u>County</u>	<u>County Recordation Docket Page</u>	<u>Date Filed w/ BLM</u>	<u>BLM AMC Serial No.</u>
Kosher #35	09/12/96	12/04/96	Gila	96-019635	12/03/96	342330
Kosher #36	09/12/96	12/04/96	Gila	96-019636	12/03/96	342331
Kosher #37	09/12/96	12/04/96	Gila	96-019637	12/03/96	342332
Kosher #38	09/12/96	12/04/96	Gila	96-019638	12/03/96	342333
Kosher #39	09/12/96	12/04/96	Gila	96-019639	12/03/96	342334
Kosher #40	09/12/96	12/04/96	Gila	96-019640	12/03/96	342335
Kosher #41	09/12/96	12/04/96	Gila	96-019641	12/03/96	342336
Kosher #42	09/12/96	12/04/96	Gila	96-019642	12/03/96	342337
Kosher #43	09/12/96	12/04/96	Gila	96-019643	12/03/96	342338
Kosher #44	09/12/96	12/04/96	Pinal	1996-040020	12/03/96	342339
Kosher #45	09/12/96	12/04/96	Pinal	1996-040021	12/03/96	342340
Kosher #46	09/12/96	12/04/96	Pinal	1996-040022	12/03/96	342341
Kosher #46	09/12/96	12/04/96	Gila	96-019644	12/03/96	
Kosher #47	09/12/96	12/04/96	Pinal	1996-040023	12/03/96	342342
Kosher #47	09/12/96	12/04/96	Gila	96-019645	12/03/96	
Kosher #48	09/12/96	12/04/96	Gila	96-019646	12/03/96	342343
Kosher #49	09/12/96	12/04/96	Gila	96-019647	12/03/96	342344
Kosher #50	09/12/96	12/04/96	Gila	96-019648	12/03/96	342345
Kosher #51	09/12/96	12/04/96	Gila	96-019649	12/03/96	342346
Kosher #52	09/12/96	12/04/96	Gila	96-019650	12/03/96	342347
Kosher #53	09/12/96	12/04/96	Gila	96-019651	12/03/96	342348
Kosher #54	09/12/96	12/04/96	Gila	96-019652	12/03/96	342349
Kosher #55	09/12/96	12/04/96	Gila	96-019653	12/03/96	342350
Kosher #56	09/12/96	12/04/96	Gila	96-019654	12/03/96	342351
Kosher #57	09/12/96	12/04/96	Pinal	1996-040024	12/03/96	342352
Kosher #58	09/12/96	12/04/96	Pinal	1996-040025	12/03/96	342353
Kosher #59	09/12/96	12/04/96	Pinal	1996-040026	12/03/96	342354
Kosher #60	09/12/96	12/04/96	Pinal	1996-040027	12/03/96	342355
Kosher #60	09/12/96	12/04/96	Gila	96-019655	12/03/96	
Kosher #61	09/12/96	12/04/96	Pinal	1996-040028	12/03/96	342356
Kosher #61	09/12/96	12/04/96	Gila	96-019656	12/03/96	
Kosher #62	09/12/96	12/04/96	Gila	96-019657	12/03/96	342357
Kosher #63	09/12/96	12/04/96	Gila	96-019658	12/03/96	342358
Kosher #64	09/12/96	12/04/96	Gila	96-019659	12/03/96	342359
Kosher #65	09/12/96	12/04/96	Gila	96-019660	12/03/96	342360
Kosher #66	09/12/96	12/04/96	Gila	96-019661	12/03/96	342361
Kosher #67	09/12/96	12/04/96	Gila	96-019662	12/03/96	342362
Kosher #68	09/12/96	12/04/96	Gila	96-019663	12/03/96	342363
Kosher #69	09/12/96	12/04/96	Pinal	1996-040029	12/03/96	342364
Kosher #70	09/12/96	12/04/96	Pinal	1996-040030	12/03/96	342365
Kosher #71	09/12/96	12/04/96	Pinal	1996-040031	12/03/96	342366
Kosher #72	09/12/96	12/04/96	Pinal	1996-040032	12/03/96	342367
Kosher #73	09/12/96	12/04/96	Pinal	1996-040033	12/03/96	342368
Kosher #73	09/12/96	12/04/96	Gila	96-019664	12/03/96	
Kosher #74	09/12/96	12/04/96	Gila	96-019665	12/03/96	342369
Kosher #75	09/12/96	12/04/96	Gila	96-019666	12/03/96	342370
Kosher #76	09/12/96	12/04/96	Gila	96-019667	12/03/96	342371
Kosher #77	09/12/96	12/04/96	Gila	96-019668	12/03/96	342372
Kosher #78	09/12/96	12/04/96	Gila	96-019669	12/03/96	342373

RECEIVED
 BUREAU OF
 LAND MANAGEMENT
 AUG 18 10 00 AM '97
 ARIZONA
 STATE OFFICE
 PHOENIX, ARIZONA

<u>Name</u>	<u>Date Located</u>	<u>Recorded</u>	<u>County</u>	<u>County Recordation Docket Page</u>	<u>Date Filed w/ BLM</u>	<u>BLM AMC Serial No.</u>
Kosher #79	09/12/96	12/04/96	Gila	96-019670	12/03/96	342374
Kosher #80	09/12/96	12/04/96	Gila	96-019671	12/03/96	342375
Kosher #81	09/12/96	12/04/96	Pinal	1996-040034	12/03/96	342376
Kosher #82	09/12/96	12/04/96	Pinal	1996-040035	12/03/96	342377
Kosher #83	09/12/96	12/04/96	Pinal	1996-040036	12/03/96	342378
Kosher #84	09/12/96	12/04/96	Pinal	1996-040037	12/03/96	342379
Kosher #84	09/12/96	12/04/96	Gila	96-019672	12/03/96	
Kosher #85	09/12/96	12/04/96	Pinal	1996-040038	12/03/96	342380
Kosher #85	09/12/96	12/04/96	Gila	96-019673	12/03/96	
Kosher #86	09/12/96	12/04/96	Gila	96-019674	12/03/96	342381
Kosher #87	09/12/96	12/04/96	Gila	96-019675	12/03/96	342382
Kosher #88	09/12/96	12/04/96	Gila	96-019676	12/03/96	342383
Kosher #89	09/12/96	12/04/96	Gila	96-019677	12/03/96	342384
Kosher #90	09/12/96	12/04/96	Gila	96-019678	12/03/96	342385
Kosher #91	09/12/96	12/04/96	Gila	96-019679	12/03/96	342386
Kosher #92	09/12/96	12/04/96	Gila	96-019680	12/03/96	342387
Kosher #93	09/13/96	12/04/96	Pinal	1996-040039	12/03/96	342388
Kosher #94	09/13/96	12/04/96	Pinal	1996-040040	12/03/96	342389
Kosher #95	09/13/96	12/04/96	Pinal	1996-040041	12/03/96	342390
Kosher #96	09/13/96	12/04/96	Pinal	1996-040042	12/03/96	342391
Kosher #97	09/13/96	12/04/96	Pinal	1996-040043	12/03/96	342392
Kosher #97	09/13/96	12/04/96	Gila	96-019681	12/03/96	
Kosher #98	09/13/96	12/04/96	Pinal	1996-040044	12/03/96	342393
Kosher #98	09/13/96	12/04/96	Gila	96-019682	12/03/96	
Kosher #99	09/13/96	12/04/96	Gila	96-019683	12/03/96	342394
Kosher #100	09/13/96	12/04/96	Gila	96-019684	12/03/96	342395
Kosher #101	09/13/96	12/04/96	Gila	96-019685	12/03/96	342396
Kosher #102	09/13/96	12/04/96	Gila	96-019686	12/03/96	342397
Kosher #103	09/13/96	12/04/96	Gila	96-019687	12/03/96	342398
Kosher #104	09/13/96	12/04/96	Gila	96-019688	12/03/96	342399
Kosher #105	09/13/96	12/04/96	Gila	96-019689	12/03/96	342400
Kosher #106	09/13/96	12/04/96	Gila	96-019690	12/03/96	342401
Kosher #107	09/13/96	12/04/96	Pinal	1996-040045	12/03/96	342402
Kosher #108	09/13/96	12/04/96	Pinal	1996-040046	12/03/96	342403
Kosher #109	09/13/96	12/04/96	Pinal	1996-040047	12/03/96	342404
Kosher #110	09/13/96	12/04/96	Pinal	1996-040048	12/03/96	342405
Kosher #111	09/13/96	12/04/96	Pinal	1996-040049	12/03/96	342406
Kosher #112	09/13/96	12/04/96	Pinal	1996-040050	12/03/96	342407
Kosher #112	09/13/96	12/04/96	Gila	96-019691	12/03/96	
Kosher #113	09/13/96	12/04/96	Pinal	1996-040051	12/03/96	342408
Kosher #113	09/13/96	12/04/96	Gila	96-019692	12/03/96	
Kosher #114	09/13/96	12/04/96	Gila	96-019693	12/03/96	342409
Kosher #115	09/13/96	12/04/96	Gila	96-019694	12/03/96	342410
Kosher #116	09/13/96	12/04/96	Gila	96-019695	12/03/96	342411
Kosher #117	09/13/96	12/04/96	Gila	96-019696	12/03/96	342412
Kosher #118	09/13/96	12/04/96	Gila	96-019697	12/03/96	342413
Kosher #119	09/13/96	12/04/96	Gila	96-019698	12/03/96	342414

RECEIVED
 BUREAU OF
 LAND MANAGEMENT
 AUG 18 10 00 AM '97
 A-13
 PHOENIX OFFICE
 ARIZONA



<u>Name</u>	<u>Date Located</u>	<u>Recorded</u>	<u>County</u>	<u>County Recordation Docket Page</u>	<u>Date Filed w/ BLM</u>	<u>BLM AMC Serial No.</u>
Kosher #120	09/13/96	12/04/96	Gila	96-019699	12/03/96	342415
Kosher #121	09/13/96	12/04/96	Gila	96-019700	12/03/96	342416
Kosher #122	09/13/96	12/04/96	Pinal	1996-040052	12/03/96	342417
Kosher #123	09/13/96	12/04/96	Pinal	1996-040053	12/03/96	342418
Kosher #124	09/13/96	12/04/96	Pinal	1996-040054	12/03/96	342419
Kosher #125	09/13/96	12/04/96	Pinal	1996-040055	12/03/96	342420
Kosher #126	09/13/96	12/04/96	Pinal	1996-040056	12/03/96	342421
Kosher #127	09/13/96	12/04/96	Pinal	1996-040057	12/03/96	342422
Kosher #127	09/13/96	12/04/96	Gila	96-019701	12/03/96	
Kosher #128	09/13/96	12/04/96	Pinal	1996-040058	12/03/96	342423
Kosher #128	09/13/96	12/04/96	Gila	96-019702	12/03/96	
Kosher #129	09/13/96	12/04/96	Gila	96-019703	12/03/96	342424
Kosher #130	09/13/96	12/04/96	Gila	96-019704	12/03/96	342425
Kosher #131	09/13/96	12/04/96	Gila	96-019705	12/03/96	342426
Kosher #132	09/13/96	12/04/96	Gila	96-019706	12/03/96	342427
Kosher #133	09/13/96	12/04/96	Gila	96-019707	12/03/96	342428
Kosher #134	09/13/96	12/04/96	Gila	96-019708	12/03/96	342429
Kosher #135	09/13/96	12/04/96	Gila	96-019709	12/03/96	342430
Kosher #136	09/13/96	12/04/96	Gila	96-019710	12/03/96	342431
Kosher #137	09/13/96	12/04/96	Gila	96-019711	12/03/96	342432
Kosher #138	09/13/96	12/04/96	Pinal	1996-040059	12/03/96	342433
Kosher #139	09/13/96	12/04/96	Pinal	1996-040060	12/03/96	342434
Kosher #140	09/13/96	12/04/96	Pinal	1996-040061	12/03/96	342435
Kosher #141	09/13/96	12/04/96	Pinal	1996-040062	12/03/96	342436
Kosher #142	09/13/96	12/04/96	Pinal	1996-040063	12/03/96	342437
Kosher #143	09/13/96	12/04/96	Pinal	1996-040064	12/03/96	342438
Kosher #144	09/13/96	12/04/96	Pinal	1996-040065	12/03/96	342439
Kosher #144	09/13/96	12/04/96	Gila	96-019712	12/03/96	
Kosher #145	09/13/96	12/04/96	Pinal	1996-040066	12/03/96	342440
Kosher #145	09/13/96	12/04/96	Gila	96-019713	12/03/96	
Kosher #146	09/13/96	12/04/96	Gila	96-019714	12/03/96	342441
Kosher #147	09/13/96	12/04/96	Gila	96-019715	12/03/96	342442
Kosher #148	09/13/96	12/04/96	Gila	96-019716	12/03/96	342443
Kosher #149	09/13/96	12/04/96	Gila	96-019717	12/03/96	342444
Kosher #150	09/13/96	12/04/96	Gila	96-019718	12/03/96	342445
Kosher #151	09/13/96	12/04/96	Gila	96-019719	12/03/96	342446
Kosher #152	09/13/96	12/04/96	Gila	96-019720	12/03/96	342447
Kosher #153	09/13/96	12/04/96	Gila	96-019721	12/03/96	342448
Kosher #154	09/13/96	12/04/96	Gila	96-019722	12/03/96	342449
Kosher #155	09/13/96	12/04/96	Gila	96-019723	12/03/96	342450
Kosher #156	09/13/96	12/04/96	Pinal	1996-040067	12/03/96	342451
Kosher #157	09/13/96	12/04/96	Pinal	1996-040068	12/03/96	342452
Kosher #158	09/13/96	12/04/96	Pinal	1996-040069	12/03/96	342453
Kosher #159	09/13/96	12/04/96	Pinal	1996-040070	12/03/96	342454
Kosher #160	09/13/96	12/04/96	Pinal	1996-040071	12/03/96	342455
Kosher #161	09/14/96	12/04/96	Pinal	1996-040072	12/03/96	342456
Kosher #162	09/14/96	12/04/96	Pinal	1996-040073	12/03/96	342457
Kosher #163	09/14/96	12/04/96	Pinal	1996-040074	12/03/96	342458
Kosher #163	09/14/96	12/04/96	Gila	96-019724	12/03/96	

RECEIVED
 BUREAU OF
 LAND MANAGEMENT
 AUG 18 10 00 AM '97
 ARIZONA
 STATE OFFICE
 PHOENIX, ARIZONA
 A-14

<u>Name</u>	<u>Date Located</u>	<u>Recorded</u>	<u>County</u>	<u>County Recordation Docket Page</u>	<u>Date Date Filed w/ BLM</u>	<u>BLM AMC Serial No.</u>
Kosher #164	09/14/96	12/04/96	Pinal	1996-040075	12/03/96	342459
Kosher #164	09/14/96	12/04/96	Gila	96-019725	12/03/96	
Kosher #165	09/14/96	12/04/96	Gila	96-019726	12/03/96	342460
Kosher #166	09/14/96	12/04/96	Gila	96-019727	12/03/96	342461
Kosher #167	09/14/96	12/04/96	Gila	96-019728	12/03/96	342462
Kosher #168	09/14/96	12/04/96	Gila	96-019729	12/03/96	342463
Kosher #169	09/14/96	12/04/96	Gila	96-019730	12/03/96	342464
Kosher #170	09/14/96	12/04/96	Gila	96-019731	12/03/96	342465
Kosher #171	09/14/96	12/04/96	Gila	96-019732	12/03/96	342466
Kosher #172	09/14/96	12/04/96	Gila	96-019733	12/03/96	342467
Kosher #173	09/14/96	12/04/96	Gila	96-019734	12/03/96	342468
Kosher #174	09/14/96	12/04/96	Pinal	1996-040076	12/03/96	342469
Kosher #175	09/14/96	12/04/96	Pinal	1996-040077	12/03/96	342470
Kosher #176	09/14/96	12/04/96	Pinal	1996-040078	12/03/96	342471
Kosher #177	09/14/96	12/04/96	Pinal	1996-040079	12/03/96	342472
Kosher #178	09/14/96	12/04/96	Pinal	1996-040080	12/03/96	342473
Kosher #179	09/14/96	12/04/96	Pinal	1996-040081	12/03/96	342474
Kosher #180	09/14/96	12/04/96	Pinal	1996-040082	12/03/96	342475
Kosher #181	09/14/96	12/04/96	Pinal	1996-040083	12/03/96	342476
Kosher #182	09/14/96	12/04/96	Pinal	1996-040084	12/03/96	342477
Kosher #182	09/14/96	12/04/96	Gila	96-019735	12/03/96	
Kosher #183	09/14/96	12/04/96	Pinal	1996-040085	12/03/96	342478
Kosher #183	09/14/96	12/04/96	Gila	96-019736	12/03/96	
Kosher #184	09/14/96	12/04/96	Gila	96-019737	12/03/96	342479
Kosher #185	09/14/96	12/04/96	Gila	96-019738	12/03/96	342480
Kosher #186	09/14/96	12/04/96	Pinal	1996-040086	12/03/96	342481
Kosher #187	09/14/96	12/04/96	Pinal	1996-040087	12/03/96	342482
Kosher #188	09/14/96	12/04/96	Pinal	1996-040088	12/03/96	342483
Kosher #189	09/14/96	12/04/96	Pinal	1996-040089	12/03/96	342484
Kosher #190	09/14/96	12/04/96	Pinal	1996-040090	12/03/96	342485
Kosher #191	09/14/96	12/04/96	Pinal	1996-040091	12/03/96	342486
Kosher #192	09/14/96	12/04/96	Pinal	1996-040092	12/03/96	342487
Kosher #193	09/14/96	12/04/96	Pinal	1996-040093	12/03/96	342488
Kosher #193	09/14/96	12/04/96	Gila	96-019739	12/03/96	
Kosher #194	09/14/96	12/04/96	Pinal	1996-040094	12/03/96	342489
Kosher #194	09/14/96	12/04/96	Gila	96-019740	12/03/96	
Kosher #195	09/14/96	12/04/96	Gila	96-019741	12/03/96	342490
Kosher #196	09/14/96	12/04/96	Gila	96-019742	12/03/96	342491
Kosher #197	09/14/96	12/04/96	Pinal	1996-040095	12/03/96	342492
Kosher #198	09/14/96	12/04/96	Pinal	1996-040096	12/03/96	342493
Kosher #199	09/14/96	12/04/96	Pinal	1996-040097	12/03/96	342494
Kosher #200	09/14/96	12/04/96	Pinal	1996-040098	12/03/96	342495
Kosher #201	09/14/96	12/04/96	Pinal	1996-040099	12/03/96	342496
Kosher #202	09/14/96	12/04/96	Pinal	1996-040100	12/03/96	342497
Kosher #203	09/14/96	12/04/96	Pinal	1996-040101	12/03/96	342498
Kosher #204	09/14/96	12/04/96	Pinal	1996-040102	12/03/96	342499
Kosher #205	09/14/96	12/04/96	Pinal	1996-040103	12/03/96	342500
Kosher #205	09/14/97	12/04/96	Gila	96-019743	12/03/96	

RECEIVED
 BUREAU OF
 LAND MANAGEMENT
 AUG 18 10 00 AM '97
 STATE OFFICE
 PHOENIX, ARIZONA

<u>Name</u>	<u>Date Located</u>	<u>Recorded</u>	<u>County</u>	<u>County Recordation Docket Page</u>	<u>Date Filed w/ BLM</u>	<u>BLM AMC Serial No.</u>
Kosher #206	09/14/97	12/04/96	Gila	96-019744	12/03/96	342501
Kosher #207	09/14/96	12/04/96	Pinal	1996-040104	12/03/96	342502
Kosher #208	09/14/96	12/04/96	Pinal	1996-040105	12/03/96	342503
Kosher #209	09/14/96	12/04/96	Pinal	1996-040106	12/03/96	342504
Kosher #210	09/14/96	12/04/96	Pinal	1996-040107	12/03/96	342505
Kosher #211	09/14/96	12/04/96	Pinal	1996-040108	12/03/96	342506
Kosher #211	09/14/96	12/04/96	Gila	96-019745	12/03/96	
Kosher #212	09/14/96	12/04/96	Gila	96-019746	12/03/96	342507
Kosher #213	09/14/96	12/04/96	Gila	96-019747	12/03/96	342508
Kosher #214	09/14/96	12/04/96	Gila	96-019748	12/03/96	342509
Kosher #215	09/14/96	12/04/96	Gila	96-019749	12/03/96	342510
Kosher #216	09/14/96	12/04/96	Gila	96-019750	12/03/96	342511
Kosher #217	09/14/96	12/04/96	Gila	96-019751	12/03/96	342512
Kosher #218	09/14/96	12/04/96	Gila	96-019752	12/03/96	342513
Kosher #219	09/14/96	12/04/96	Gila	96-019753	12/03/96	342514

The above-listed claims are owned by:

Carlota Copper Company
8101 E. Prentice Avenue, #800
Englewood, CO 80111

RECEIVED
BUREAU OF
LAND MANAGEMENT
Aug 18 10 00 AM '97
ARIZONA
STATE OFFICE
PHOENIX, ARIZONA

14
[Handwritten signature]

UNITED STATES
DEPARTMENT OF THE INTERIOR
BUREAU OF LAND MANAGEMENT

RECEIPT AND ACCOUNTING ADVICE

NO. 2315397 04

TC/AZ

08/18/97

Subject: CLAIM MAINTENANCE FEE 1998 - 480 ^

2 54 13

48,000.00

Applicant:

CARLOTA COPPER COMPANY
8101 E PRENTICE AVE STE 800
ENGLEWOOD CO 80111

Remitter: CK 002960
303-694-4936

Assignor:

LEASE MANAGEMENT DATA NEW UPDATE PAYMENT

ORIGINAL SERIAL NO.	ASG.	TYPE	ST.	CTY.	FUND SYMBOL	ACRES/UNITS	RATE
AMC 298647, ET AL							

AMOUNT	ANV. DATE	EXP. DATE	BILL CYC.	S/C	DISTRICT	NEXT BILL	MISC. DATA	U of M	ACTUAL UNITS

ASSIGNMENT SERIAL NO.	ASG.	TYPE	ST.	CTY.	FUND SYMBOL	ACRES/UNITS	RATE

AMOUNT	ANV. DATE	EXP. DATE	BILL CYC.	S/C	DISTRICT	NEXT BILL	MISC. DATA	U of M	ACTUAL UNITS

APPLY REMITTANCE

ACTION	FUND SYMBOL	CTY.	AMOUNT
FILING FEE			
RENTAL			
UNEARNED			
REFUND			
TOTAL			
AMOUNT DUE			

Remarks:

BY:

DATE:

Lease in Escrow?
 KGS? Of Interest?
 Auto Escalates? Operating Rights?
 Auto Renew? Operator
 Bond Filed?

FOR MMS USE ONLY

BILLEE	FOREST REFUGE
NUMBER	
OCS SECTION	
CODE	



9735
27738
35793
319065
40735

Engineering Department
Pinto Valley Operations
BHP Copper

25 July, 1996

U. S Department of the Interior
Bureau of Land Management
Records Section
3707 7th Street
Phoenix, AZ 85011

28542
97634
327204
215329
190837
138572
129535
142565

Gentlemen,

The Final Rule as published in the Federal Register implements provisions of the Interior Department and related agencies' Appropriations Act of 1993 (the Act) that requires an annual rental fee of \$100 for each mining claim and site located and held under the General Mining Law of 1872.

The omnibus budget reconciliation act of 1993 requires a \$25 location fee (for new claims) and a \$100 maintenance fee for each mining claim. The fee requirements apply to the assessment year 1995-1996, and remains in effect through the year 1998-1999.

Therefore, BHP Copper Inc., (AKA Magma Copper Company) submits a check payable to the Bureau of Land Management in the amount of \$33,900.00 which represents \$100.00 per claim and site, 306 lode claims and 33 millsites, as shown on Exhibit "A" attached hereto and made a part hereof.

Sincerely,

Ruben A. Santellanes

RAS/pm

CC: Alex Acosta
Doug McGregor
file

RECEIVED
B.L.M. AZ STATE OFFICE
Aug 6 9 06 AM '96
PHOENIX, ARIZONA

ENTERED IN COMPUTER

AUG 2 1996

YMS
339


Pick-up
Ruben A. Santellanes
473-6307

FEE# 96-111837 C \$14⁰⁰
RECORDED AT THE REQUEST OF BHP ck# CASH #PAGES 10

DATE 7-25-96 TIME 3:15

OFFICIAL RECORDS OF GILA COUNTY, AZ
LINDA HAUGHT ORTEGA, RECORDER

BY Diane Dickey, Deputy



Notice of Intent

RECEIVED
B.L.M. AZ STATE OFFICE
AUG 6 9 06 AM '96
PHOENIX, ARIZONA



96-011887

Engineering Department
Pinto Valley Operations
BHP Copper

25 July, 1996

Gila County
Recorders Office
1400 E. Ash Street
Globe, AZ 85501

RECEIVED
B.L.M. AZ STATE OFFICE
AUG 6 9 06 AM '96
PHOENIX, ARIZONA

NOTICE OF INTENT

Gentlemen,

BHP Copper Inc. ("BHP"), AKA Magma Copper Company, a Delaware corporation authorized to do business in the State of Arizona, has complied with the Final Rule as published in the Federal Register which implements provisions of the Interior Department and related agencies' Appropriations Act of 1993, that requires annual rental fees of \$100 for each mining claim and site located and held under the General Mining Law of 1872.

Therefore, BHP intends to hold those certain unpatented lode claims and mill sites situated in the Globe Mining District in Gila County, Arizona of which the Bureau of Land Management assigned serial numbers to each, together with the name, docket and page of the official records in Gila County, Arizona, as shown in Exhibit "A" attached hereto and made a part hereof.

This Notice is given with respect to the assessment year September 1, 1996 and September 1, 1997.

BHP COPPER INC.

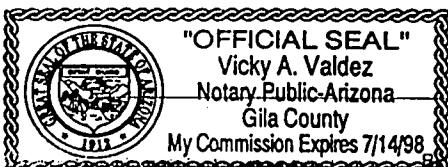
Ruben A. Santellanes

Ruben A. Santellanes
Agent for BHP Copper Inc.

SUBSCRIBED and SWORN to before me this 25 day of July, 1996.

My Commission Expires: 7-14-98

Vicky A. Valdez
NOTARY PUBLIC



96-011887

BLM Serial
Number

Name

Docket

Book

Page

BLM Serial Number	Name	Docket	Book	Page
AMC 7737	Mary 3	426		248
AMC 7738	Mary 4	426		249
AMC 7739	Mary 5	426		250
AMC 7740	Mary 6	426		251
AMC 28059	Zee No.2	284		855
AMC 35792	Quartz Site (A)	466		191
AMC 35793	Quartz Site No. 2 (A)	466		190
AMC 35794	Quartz Site No. 3 (A)	466		189
AMC 35800	Quartz Site No. 9 (A)	466		183
AMC 35801	Quartz Site No. 10 (A)	466		182
AMC 35806	Quartz Site No. 15 (A)	466		177
AMC 35807	Quartz Site No. 16 (A)	466		176
AMC 35808	Quartz Site No. 17 (A)	466		175
AMC 35809	Quartz Site No. 18 (A)	466		174
AMC 35810	Quartz Site No. 19 (A)	466		173
AMC 35811	Quartz Site No. 20 (A)	466		172
AMC 35812	Quartz Site No. 21 (A)	466		171
AMC 35813	Quartz Site No. 22 (A)	466		170
AMC 35814	Quartz Site No. 23 (A)	466		169
AMC 35815	Quartz Site No. 24 (A)	466		168
AMC 35816	Quartz Site No. 25 (A)	466		167
AMC 35820	Quartz Site #28 (A)	466		165
AMC 35821	Silver Bell (A)	466		192
AMC 35824	Janie No. 1 (A)	466		194
AMC 35825	Janie No. 2 (A)	466		195
AMC 35830	Copper Bottom #2 (A)	466		202
AMC 35831	Copper Bottom #5 (A)	466		215
AMC 35832	Copper Bottom #7 (A)	466		201
AMC 35833	Copper Bottom #11 (A)	466		216
AMC 35834	Copper Bottom #12 (A)	466		217
AMC 35835	Copper Bottom #13 (A)	466		218
AMC 215329	D1	606		157
AMC 215330	D2	606		159
AMC 215331	D3	606		161
AMC 215332	D4	606		163
AMC 215333	D5	606		165
AMC 215334	D6	606		167
AMC 215335	D7	606		169
AMC 215336	D8	606		171
AMC 215337	D9	606		173
AMC 215338	D10	606		175
AMC 215339	D11	606		177
AMC 215340	D12	606		179
AMC 215341	D13	606		181
AMC 215342	D14	606		183
AMC 215343	D15	606		185
AMC 215344	D16	606		187
AMC 215345	D17	606		189
AMC 27766	Robs No. 3	285		473
AMC 27767	Robs No. 4	285		474

RECEIVED
BLM AZ STATE OFFICE
Aug 6 9 06 AM '96
PHOENIX, ARIZONA

96-011837

BLM Serial
Number

Name

Docket

Book

Page

<u>BLM Serial Number</u>	<u>Name</u>	<u>Docket</u>	<u>Book</u>	<u>Page</u>
AMC 28050	Cities No. 6	290		876
AMC 28051	Cities No. 7	290		877
AMC 28052	Cities No. 8	290		878
AMC 28053	Cities No. 9	290		879
AMC 28054	Cities No. 10	290		880
AMC 28055	Cities No. 11	290		881
AMC 28056	Cities No. 12	290		882
AMC 28057	Cities No. 13	290		883
AMC 27738	Cowboy No. 1		46	15
	Amended		42	127
AMC 27739	Cowboy No. 2		46	16
	Amended		42	128
AMC 27740	Cowboy No. 3		46	17
	Amended		42	129
AMC 27741	Rita		47	150
AMC 27742	Copper Site		27	43
	Amended		42	124
AMC 27743	Pine Tree		20	16
	Amended		42	126
AMC 27744	Copper Bottom No. 3		43	416
	Amended		42	122
AMC 27745	Copper Bottom No. 4		43	417
	Amended		42	123
AMC 27746	Pinon		47	149
AMC 27747	Hammer		47	147
AMC 27748	Joan		47	148
AMC 27749	Southern Cross		47	151
AMC 27750	Midnight Test		27	226
	Amended		42	125
AMC 27756	Hill No. 1	280		9
AMC 27757	Hill No. 2	280		10
AMC 27758	Hill No. 3	280		11
AMC 27759	Hill No. 4	280		12
AMC 27760	Hill No. 5	280		13
AMC 27761	Hill No. 6	280		14
AMC 27762	Hill No. 7	280		15
AMC 27763	Hill No. 8	280		16
AMC 27764	Hill No. 9	280		17
AMC 27765	Hill No. 10	280		18
AMC 319065	Hill No. 11	855		828
AMC 319066	Hill No. 12	855		830
AMC 319067	Hill No. 13	855		832
AMC 27751	Copper Bottom No. 1		43	414
	Amended		42	195
AMC 27752	Copper Bottom No. 6		43	419
	Amended		42	194
AMC 27753	Copper Bottom No. 8		47	385
AMC 27754	Copper Bottom No. 9		47	386
AMC 27755	Copper Bottom No. 10		47	387
AMC 7735	Mary 1			246
AMC 7736	Mary 2			247

RECEIVED
BLM, AZ STATE OFFICE
Aug 6 9 06 AM '96
PHOENIX, ARIZONA

96-011887

Exhibit "A"

RECEIVED
B.L.M. AZ STATE OFFICE

AUG 6 9 06 AM '96

BHP COPPER INC.
Pinto Valley Operations PHOENIX, ARIZONA

<u>BLM Serial</u> <u>Number</u>	<u>Name</u>	<u>Docket</u>	<u>Book</u>	<u>Page</u>
AMC 28014	Black Owl		43	614
AMC 28015	White Owl		43	613
AMC 28041	Key	312		587
AMC 28042	Key No. 1	312		588
AMC 28058	Evening Star		39	356
AMC 27987	Baseline No. 1	284		856
AMC 27988	Baseline No. 2	284		857
AMC 27994	Tunnel	10		502
AMC 190837	C1	579		725
AMC 190838	C2	579		727
AMC 190839	C3	579		729
AMC 190840	C4	579		731
AMC 27995	Fly No. 1	157		230
AMC 27996	Fly No. 2	157		231
AMC 27997	Fly No. 3	157		232
AMC 27998	Fly No. 4	157		233
AMC 27999	Fly No. 5	157		234
AMC 28000	Fly No. 6	157		235
AMC 28001	Fly No. 7	157		236
AMC 28002	Fly No. 8	157		237
AMC 28003	Fly No. 9	157		238
AMC 28004	Fly No. 10	157		239
AMC 28005	Fly No. 11	157		240
AMC 28006	Fly No. 12	157		241
AMC 28007	Fly No. 13	157		242
AMC 28008	Blue Bird #4		47	415
AMC 28009	Conquistador No. 1		48	247
	Amended		49	305
AMC 28010	Arizona No. 23		48	107
	Amended		49	304
AMC 28011	Arizona No. 24		48	107
	Amended		49	305
AMC 28012	Black Eagle #2	107		223
AMC 28013	Gold Coin	154		449
AMC 28043	November Re-located		50	7
AMC 28044	October		50	8
AMC 28045	Cities No. 1	290		871
AMC 28046	Cities No. 2	290		872
AMC 28047	Cities No. 3	290		873
AMC 28048	Cities No. 4	290		874
AMC 28049	Cities No. 5	290		875

96-011887

BLM Serial
Number

Name

Docket

Book

Page

<u>BLM Serial</u> <u>Number</u>	<u>Name</u>	<u>Docket</u>	<u>Book</u>	<u>Page</u>
AMC 27768	Robs No. 5	285		475
AMC 27769	Robs No. 10	285		480
AMC 27770	Robs No. 11	285		481
AMC 27771	Robs No. 12	285		482
AMC 27772	Robs No. 13	285		483
AMC 27773	Robs No. 14	285		484
AMC 27774	Robs No. 15	285		485
AMC 27775	Robs No. 16	285		486
AMC 27776	Robs No. 17	285		487
AMC 27777	Robs No. 18	285		488
AMC 27778	Robs No. 19	285		489
AMC 27779	Robs No. 20	285		490
AMC 27780	Robs No. 21	285		491
AMC 27781	Robs No. 22	285		492
AMC 27782	Robs No. 23	285		493
AMC 27783	Robs No. 24	285		494
AMC 27784	Robs No. 25	285		495
AMC 27785	Robs No. 26	285		496
AMC 27786	Robs No. 27	285		497
AMC 27787	Robs No. 28	285		498
AMC 27788	Robs No. 29	285		499
AMC 27789	Robs No. 30	285		500
AMC 27790	Robs No. 31	285		501
AMC 27791	Robs No. 32	285		502
AMC 27792	Robs No. 7 Relocated	343		206
AMC 27798	Skunk 1	343		203
AMC 27799	Skunk 2	343		204
AMC 27800	Skunk 3	343		205
AMC 27801	Rita No. 15	173		540
AMC 27802	Sunrise		48	35
AMC 27803	Limestone #1		49	150
AMC 27804	Limestone #2		49	150
AMC 27805	Limestone #3		49	151
AMC 27806	Limestone #4	154		638
AMC 27807	Limestone No. 5	154		639
AMC 27793	Independence		41	160
	Amended		42	114
AMC 27794	Enterprise		46	434
AMC 27795	Enterprise No. 2		41	313
AMC 27796	Enterprise No. 3		41	313
AMC 27797	Silver Bar		46	435
	Amended		42	115
AMC 28017	Lizzard #26		47	347
	Amended	11		81
AMC 28018	Lizzard #27		47	348
AMC 138512	K1	542		700
AMC 138513	K2	542		702
AMC 138514	K3	542		704
AMC 138515	K4	542		706
AMC 138516	K5	542		708

RECEIVED
B.L.M. AZ STATE OFFICE

Aug 6 9 06 AM '96

PHOENIX, ARIZONA

96-011887

<u>BLM Serial Number</u>	<u>Name</u>	<u>Docket</u>	<u>Book</u>	<u>Page</u>
AMC 138517	K6	542		710
AMC 138518	K7	542		712
AMC 138519	K8	542		714
AMC 138520	K9	542		716
AMC 138521	K10	542		718
AMC 138522	K11	542		720
AMC 138523	K12	542		722
AMC 138524	K13	542		724
AMC 138525	K14	542		726
AMC 138526	K15	542		728
AMC 138527	K16	542		730
AMC 138528	K17	542		732
AMC 138529	K18	542		734
AMC 138530	K19	542		736
AMC 138531	K20	542		738
AMC 138532	K21	542		740
AMC 138533	K22	542		742
AMC 138534	K23	542		744
AMC 138535	K24	542		746
AMC 138536	K25	542		748
AMC 138537	K26	542		750
AMC 138538	K27	542		752
AMC 138539	K28	542		754
AMC 138540	K29	542		756
AMC 138541	K30	542		758
AMC 138542	K31	542		760
AMC 138543	K32	542		762
AMC 138544	K33	542		764
AMC 138545	K34	542		766
AMC 138546	K35	542		768
AMC 40744	East Water	469		458
AMC 28542	Ash 5	325		47
AMC 27808	Ash 7	325		48
AMC 27809	Ash 8	325		49
AMC 27810	Ash 9	325		50
AMC 27811	Ash 10	325		51
AMC 27812	Ash 11	325		52
AMC 27813	Ash 12	325		53
AMC 27814	Ash 13	325		54
AMC 27815	Ash 14	325		55
AMC 27816	Ash 15	325		56
AMC 27817	Ash 16	325		57
AMC 27818	Ash 17	325		58
AMC 27819	Ash 18	325		59
AMC 27820	Ash 19	325		60
AMC 27821	Ash 20	325		61
AMC 27822	Ash 21	325		62
AMC 27823	Ash 22	325		63
AMC 27824	Ash 23	325		64
AMC 27825	Ash 24	325		65

RECEIVED
B.L.M. AZ STATE OFFICE
AUG 6 9 06 AM '96
PHOENIX, ARIZONA

96-011887

BLM Serial
Number

Name

Docket

Book

Page

AMC 27826	Ash 25	325		66
AMC 27827	Ash 26	325		67
AMC 27828	Ash 27	325		68
AMC 27829	Ash 28	325		69
AMC 27830	Ash 29	325		70
AMC 27831	Ash 30	325		71
AMC 27832	Ash 31	325		72
AMC 27833	Ash 32	325		73
AMC 27834	Ash 33	325		74
AMC 27835	Ash 34	325		75
AMC 27836	Ash 35	325		76
AMC 27837	Ash 36	325		77
AMC 27838	Ash 37	325		78
AMC 27839	Ash 38	325		79
AMC 27840	Ash 39	325		80
AMC 27841	Ash 40	325		81
AMC 27842	Ash 41	325		82
AMC 27843	Ash 42	325		83
AMC 27844	Ash 43	325		84
AMC 27845	Ash 44	325		85
AMC 27846	Ash 45	325		86
AMC 27847	Ash 46	325		87
AMC 27848	Ash 47	325		88
AMC 27849	Ash 48	325		89
AMC 27850	Ash 49	325		90
AMC 27851	Ash 64	325		91
AMC 27852	Ash 65	325		92
AMC 27853	Ash 66	325		93
AMC 27854	Ash 67	325		94
AMC 27855	Ash 68	325		95
AMC 27856	Ash 69	325		96
AMC 27857	Ash 70	325		97
AMC 27858	Ash 71	325		98
AMC 27859	Ash 72	325		99
AMC 27860	Ash 73	325		100
AMC 27861	Ash 74	325		101
AMC 27862	Ash 75	325		102
AMC 27863	Ash 76	325		103
AMC 27864	Ash 77	325		104
AMC 27865	Ash 78	325		105
AMC 27866	Ash 79	325		106
AMC 27867	Ash 80	325		107
AMC 27868	Ash 81	325		108
AMC 27869	Ash 82	325		109
AMC 27870	Ash 83	325		110
AMC 27871	Ash 84	325		111
AMC 27872	Ash 85	325		112
AMC 27873	Ash 86	325		113
AMC 27874	Ash 87	325		114
AMC 27875	Ash 88	325		115

RECEIVED
BLM AZ STATE OFFICE
Aug 6 9 06 AM '96
PHOENIX, ARIZONA

96-011887

BLM Serial
Numer

Name

Docket

Book

Page

AMC 27876	Ash 89	325		116
AMC 27877	Ash 90	325		117
AMC 27878	Ash 91	325		118
AMC 27879	Ash 92	325		119
AMC 27880	Ash 93	325		120
AMC 27881	Ash 94	325		121
AMC 27882	Ash 95	325		122
AMC 27883	Ash 96	325		123
AMC 27884	Ash 97	325		124
AMC 27885	Ash 98	325		125
AMC 27886	Ash 99	325		126
AMC 27887	Ash 100	325		127
AMC 27888	Ash 101	325		128
AMC 27889	Ash 102	325		129
AMC 27890	Ash 103	325		130
AMC 27891	Ash 104	325		131
AMC 27892	Ash 105	325		132
AMC 27893	Ash 106	325		133
AMC 27894	Ash 107	325		134
AMC 27895	Ash 108	325		135
AMC 27896	Ash 109	325		136
AMC 27897	Ash 110	325		137
AMC 27898	Ash 111	325		138
AMC 27899	Ash 112	325		139
AMC 27900	Ash 113	325		140
AMC 27901	Ash 114	325		141
AMC 27902	Ash 115	325		142
AMC 27903	Ash 200	355		176
AMC 27904	Ash 201	355		177
AMC 27905	Ash 202	355		178
AMC 28023	Peak No. 3	333		331
AMC 28025	Peak No. 7	333		333
AMC 28026	Peak No. 8	333		334
AMC 28027	Peak No. 9	335		703
AMC 28028	Peak No. 10	335		704
AMC 28031	Peak No. 14	367		606
AMC 28032	Peak No. 15	367		607
AMC 28033	Peak No. 17	367		608
AMC 28036	Peak No. 22	390		9
AMC 28037	Peak No. 24	402		700
AMC 28038	Peak 25	405		974
AMC 28040	Peak 28	414		719
AMC 97644	Peak 34	493		567
AMC 129535	Peak 94	534		775
AMC 142565	M1	549		363
AMC 327204	P1	93-634671		
AMC 327205	P2	93-634672		
AMC 327206	P3	93-634673		
AMC 327207	P4	93-634674		
AMC 327208	P5	93-634675		

RECEIVED
B.L.M. AZ STATE OFFICE
Aug 6 9 06 AM '96
PHOENIX, ARIZONA

96-011887

<u>BLM</u> <u>Number</u>	<u>Name</u>	<u>Docket</u>	<u>Book</u>	<u>Page</u>
AMC 327209	P6	93-634676		
AMC 327210	P7	93-634677		
AMC 327211	P8	93-634678		
AMC 327212	P9	93-634679		
AMC 327213	P10	93-634680		
AMC 327214	P11	93-634681		
AMC 327215	P12	93-634682		
AMC 327216	P13	93-634683		
AMC 327217	P14	93-634684		
AMC 327218	P15	93-634685		
AMC 327219	P16	93-634686		
AMC 327220	P17	93-634687		
AMC 327221	P18	93-634688		

RECEIVED
B.L.M. AZ STATE OFFICE
Aug 6 9 06 AM '96
PHOENIX, ARIZONA

UNITED STATES
DEPARTMENT OF THE INTERIOR
BUREAU OF LAND MANAGEMENT

RECEIPT AND ACCOUNTING ADVICE

NO. 2228437 04

TC/02 05/05/95

Subject: CLAIM MAINTENANCE FEE 1997 (330)

2 1 13 33,900.00

Applicant:
BMP COPPER
PINTO VALLEY OPERATIONS
BOX 100
MIAMI, AZ 85539

Remitter: SAME AS CK. #0060048
520-473-6315

Assignor:

LEASE MANAGEMENT DATA									
<input type="checkbox"/> NEW <input type="checkbox"/> UPDATE <input type="checkbox"/> PAYMENT									
ORIGINAL SERIAL NO.	ASG.	TYPE	ST.	CTY.	FUND SYMBOL			ACRES/UNITS	RATE
BMC 20014, ET AL									
AMOUNT	ANV. DATE	EXP. DATE	BILL CYC.	S/C	DISTRICT	NEXT BILL	MISC. DATA	U of M	ACTUAL UNITS
AMC 27756	765	765	(1)		Amc 40744		(1)		
319065	067	067	(3)		28542		(1)		
27757	755	755	(5)		27808	27905	(98)		
ASSIGNMENT SERIAL NO.	ASG.	TYPE	ST.	CTY.	FUND SYMBOL			ACRES/UNITS	RATE
7735	736	736	(3)		28023	28025	(6)	028	(4)
28014	015	015	(2)		28031	033	(3)		
28041	042	042	(2)		28036	038	(3)		
AMOUNT	ANV. DATE	EXP. DATE	BILL CYC.	S/C	DISTRICT	NEXT BILL	MISC. DATA	U of M	ACTUAL UNITS
28058	27994	27994	(2)			28040	28044	(2)	
27987	988	988	(2)			129535	142565	(2)	
190837	840	840	(4)			327204	221	(8)	

APPLY REMITTANCE			
ACTION	FUND SYMBOL	CTY.	AMOUNT
INSTALLING FEE	AMC 27995		28013 (19)
RENTAL	28043		049 (7)
	27768		792 (25)
UNEARNED	27798		807 (10)
REFUND	27793		797 (5)
TOTAL	28017		018 (2)
AMOUNT DUE	138512		546 (35)

Remarks:
 Amc 1737-7740, 28059 (5)
 35792-794 (3)
 35800-806 (2)
 35820-821 (2)
 35924-825 (2)
 35830-835 (6)
 215329-345 (17)
 27768-767 (2)
 28050-057 (8)
 BY: 27738-750 (3) DATE:

Lease in Escrow?
 KGS? Of Interest?
 Auto Escalates? Operating Rights?
 Auto Renew? Operator
 Bond Filed?

FOR MMS USE ONLY

BILLEE NUMBER	35808	FOREST REFUGE	816 (11)
OCS SECTION			
CODE			

UNITED STATES
DEPARTMENT OF THE INTERIOR
BUREAU OF LAND MANAGEMENT

RECEIPT AND ACCOUNTING ADVICE

NO. 2228437

Subject: CLAIM MAINTENANCE FEE 1997 (339)

TC/AZ 08/06/90

Applicant: 2 1 13

33,900.00

BHP COPPER
PINTO VALLEY OPERATIONS
BOX 100
MIAMI, AZ 85539

Remitter: SAME AS CK. #0060040
520-473-6315

Assignor:

LEASE MANAGEMENT DATA										
<input type="checkbox"/> NEW <input type="checkbox"/> UPDATE <input type="checkbox"/> PAYMENT										
ORIGINAL SERIAL NO.	ASG.	TYPE	ST.	CTY.	FUND SYMBOL			ACRES/UNITS	RATE	
AMC 28014, ET AL										
AMOUNT	ANV. DATE	EXP. DATE	BILL CYC.	S/C	DISTRICT	NEXT BILL	MISC. DATA	U of M	ACTUAL UN	
ASSIGNMENT SERIAL NO.	ASG.	TYPE	ST.	CTY.	FUND SYMBOL			ACRES/UNITS	RATE	
AMOUNT	ANV. DATE	EXP. DATE	BILL CYC.	S/C	DISTRICT	NEXT BILL	MISC. DATA	U of M	ACTUAL UN	

APPLY REMITTANCE			
ACTION	FUND SYMBOL	CTY.	AMOUNT
FILING FEE			
RENTAL			
UNEARNED			
REFUND			
TOTAL			
AMOUNT DUE			

Remarks:

BY: _____ DATE: _____

- Lease in Escrow?
 - KGS?
 - Auto Escalates?
 - Auto Renew?
- Of Interest?
Operating Rights?
Operator
Bond Filed?

FOR MMS USE ONLY		
BILLEE	NUMBER	FOREST REFUGE
OCS SECTION	CODE	



August 15 , 1996

Certified P 991 612 621
Return Receipt Requested

Bureau of Land Management
Arizona State Office
3707 N. 7th Street
P.O. Box 16563
Phoenix, AZ 85011

RE: Maintenance Fees for Unpatented Mining Claims

Gentlemen:

Enclosed with this letter are an *Affidavit of Payment of Maintenance Fees and Notice of Intention to Hold Mining Claims* and a check for \$26,100 representing payment in the sum of \$100 for each of the unpatented mining claims in the Carlota claim group. This payment represents payment of the federal annual mining claim maintenance fees for the assessment year beginning at noon on September 1, 1996, and ending at noon on September 1, 1997. The full names of the claims and the BLM mining claim serial numbers assigned to the claims for which the fees are paid are described on the Exhibit A attached to the Affidavit and by this reference incorporated in this letter.

The claims are owned or leased by Carlota Copper Company, whose mailing address is 8101 E. Prentice Avenue, Suite 800, Englewood, CO 80111.

If you have any questions concerning payment of the fees and the information filing; or if you determine that the fees or information filing are inadequate in any respect, please contact me at (303) 694-4936 immediately.

Sincerely,

Sherry Ellebracht
Landman

Enclosures

Carlota Copper Company

8101 East Prentice Avenue, Suite 800, Englewood, Colorado 80111
303-694-4936 Fax 303-773-0733

27738
39932
52072
279919
298647
320760
325818
327251

ARIZONA
STATE OFFICE
PHOENIX, ARIZONA

Aug 19 10 47 AM '96

RECEIVED
BUREAU OF
LAND MANAGEMENT

Se

9-18-96 Se

ENTERED IN COMPUTER

When recorded, mail to:

Land Department
Carlota Copper Company
8101 E. Prentice Ave. #800
Englewood, CO 80111

RECEIVED
LAND DEPARTMENT
AUG 19 10 47 AM '96
STATE OF ARIZONA
PHOENIX

**AFFIDAVIT OF PAYMENT OF MAINTENANCE FEES
AND NOTICE OF INTENTION TO HOLD MINING CLAIMS**

STATE OF COLORADO)
) ss.
COUNTY OF ARAPAHOE)

The undersigned Affiant, being first duly sworn, deposes and says:

1. Affiant, a citizen of the United States who is more than 18 years of age, is the agent of Carlota Copper Company and the other owners or claimants ("Owner") of the unpatented mining claims and mill sites, more particularly described in the list set forth in Exhibit A attached hereto and incorporated by this reference (the "Claims"), is duly authorized to execute this Affidavit, and is personally acquainted with the mining claims and mill sites set forth in Exhibit A.

2. The address of Owner is:

Carlota Copper Company
8101 E. Prentice Ave., #800
Englewood, CO 80111

Sherwood B. Owens
%Dr. Sherwood B. Owens, Jr.
801 N. Wilmot, Suite B-4
Tucson, Az 85711

Recovery Resources Corp.
%Reliance Group Holdings, Inc.
55 E. 52nd Street
New York, NY 10055

3. The names of the Claims, the United States Bureau of Land Management ("BLM") Serial Numbers, and the recording information for the Claims in the records of the Counties of Gila and Pinal, State of Arizona, are more particularly set forth in Exhibit A hereto.

4. Owner has paid to the BLM, on or before August 31, 1996, a maintenance fee in the amount of \$100 for each Claim, pursuant to The Omnibus Budget Reconciliation Act of 1993, Pub. L. 103-66, 107 Stat. 312 (1993) (the "Act"). Such payment was made to hold the Claims for the assessment year beginning at noon on September 1, 1996, and ending at noon on September 1, 1997, as required by the Act.

5. By such payment, by Owner's compliance with applicable federal and state mining laws and regulations, and by this Affidavit, Owner intends to hold and maintain all of its right, title and interest in and to each of the Claims through the end of the assessment year ending at noon on September 1, 1997.

6. Affiant executes this Affidavit on the 15th day of August, 1996.

Steve Wagner
As agent and on behalf of Owner

Subscribed and sworn to before me this 15th day of August, 1996, by h. Steve Wagner, as agent for Owner.

Sharon A. Ellebracht
Notary Public

My commission expires: June 16, 1999

EXHIBIT A

CARLOTA

CARLOTA COPPER COMPANY

Unpatented mining claims situated in Sections 25, 26, 35, and 36,
Township 1 North, Range 13 East, G&SRB&M,
Globe-Miami Mining District, Gila and Pinal Counties, Arizona

RECEIVED
RECORDS SECTION
JUN 10 10 47 AM '89
STATE OF ARIZONA
PHOENIX

CLAIM NAMES AND NUMBERS

<u>Name</u>	<u>Date Located</u>	<u>Date Recorded</u>	<u>County Recordation Docket Page</u>	<u>Date Filed w/BLM</u>	<u>BLM AMC Serial No.</u>
Gila County:					
Grizzly #1	7/18/89	7/24/89	774 120	9/1/89	298647
Amended		11/22/89	785 119	12/13/89	
Grizzly #2	7/18/89	7/24/89	774 123	9/1/89	298648
Amended		11/22/89	785 119	12/13/89	
Grizzly #3	7/18/89	7/24/89	774 126	9/1/89	298649
Amended		11/22/89	785 119	12/13/89	
Grizzly #4	7/18/89	7/24/89	774 129	9/1/89	298650
Amended		11/22/89	785 119	12/13/89	
Pinal County:					
		8/22/89	1625 631	9/1/89	
		11/22/89	1642 209	12/13/89	
Gila County:					
Grizzly #5	7/18/89	7/24/89	774 132	9/1/89	298651
Amended		11/22/89	785 119	12/13/89	
Pinal County:					
		8/22/89	1625 634	9/1/89	
		11/22/89	1642 209	12/13/89	
Gila County:					
Grizzly #6	7/18/89	7/24/89	774 135	9/1/89	298652
Amended		11/22/89	785 119	12/13/89	
Grizzly #7	7/18/89	7/24/89	774 138	9/1/89	298653
Amended		11/22/89	785 119	12/13/89	
Grizzly #8	7/18/89	7/24/89	774 141	9/1/89	298654
Amended		11/22/89	785 119	12/13/89	
Grizzly #9	7/18/89	7/24/89	774 144	9/1/89	298655
Amended		11/22/89	785 119	12/13/89	
Grizzly #10	7/18/89	7/24/89	774 147	9/1/89	298656
Amended		11/22/89	785 119	12/13/89	
Grizzly #11	7/18/89	7/24/89	774 150	9/1/89	298657
Amended		11/22/89	785 119	12/13/89	
Grizzly #12	7/18/89	7/24/89	774 153	9/1/89	298658
Amended		11/22/89	785 119	12/13/89	
Pinal County:					
	7/18/89	8/22/89	1625 637	9/1/89	
		11/22/89	1642 209	12/13/89	
Gila County:					
Grizzly #13	7/18/89	7/24/89	774 156	9/1/89	298659
Amended		11/22/89	785 119	12/13/89	
Grizzly #14	7/18/89	7/24/89	774 159	9/1/89	298660
Amended		11/22/89	785 119	12/13/89	

14-29M

Unpatented Mining Claims located in the Pinto Creek (Miami) Mining District,
in Sections 26, 27, 34, 35, and 36, T1N, R13E,
and Sections 1, 2, 11, and 12, T1S, R13E, G&SRB&M,
Gila and Pinal Counties, Arizona

Claim Name	Loc. Date	Original County	Original Recordation		Amended Recordation		BLM AMC Serial No.
			Book	Page	Book	Page	
Tip Top	3/2/29	Pinal	45	142	648	830	52265
Tip Top #1	8/1/30	Pinal	46	275			52266
Tip Top 2	3/2/29	Pinal	45	144	648	831	52267
Tip Top 3	3/10/29	Pinal	45	145	648	832	52268
Tip Top #4	8/1/30	Pinal	46	301			52269
Eder #10	4/21/69	Pinal	569	819			52270
Eder #11	4/21/69	Pinal	569	820			52271
Eder #12	4/21/69	Pinal	569	821			52272
Eder 14	9/27/71	Pinal	645	51			52274
		Gila	308	309			
Eder 15	9/27/71	Pinal	645	52			52275
		Gila	308	310			
Eder 16	9/27/71	Pinal	645	53	721	95	52276
		Gila	308	311	348	10	
Eder 17	9/27/71	Pinal	645	54	721	96	52277
		Gila	308	312	348	9	
Eder 18	9/27/71	Pinal	710	228			52278
		Gila	308	313			
Eder 19	9/27/71	Pinal	710	229	721	715	52279
		Gila	308	314	348	275	
Eder 22	9/27/71	Pinal	645	56			52280
		Gila	308	317			
Eder #23	1/4/73	Pinal	691	416			52281
Eder 27	9/11/73	Pinal	720	440			52282
Eder 34	6/14/73	Pinal	710	926			52285
Eder 35	6/14/73	Pinal	710	927			52286
Eder 36	6/14/73	Pinal	710	928			52287
Eder 39	6/13/73	Pinal	710	931			52289
Eder 40	6/14/73	Pinal	710	932			52290
Eder 43	6/13/73	Pinal	710	935			52292
Eder 44	6/14/73	Pinal	710	936			52293
Eder 45	6/13/73	Pinal	710	937			52294
Eder 46	6/13/73	Pinal	710	938			52295
Eder 47	6/13/73	Pinal	710	939			52296
Eder 48	6/13/73	Pinal	710	940	721	97	52297
Eder 49	6/12/73	Pinal	710	941			52298
Eder 50	6/12/73	Pinal	710	942			52299
Eder 51	6/12/73	Pinal	710	943			52300
Eder 52	6/12/73	Pinal	710	944			52301
Eder 53	6/12/73	Pinal	710	945			52302
Eder 54	6/13/73	Pinal	710	946			52303
		Gila	341	802			
Eder 55	6/13/73	Pinal	710	947			52304
		Gila	341	803			
Eder 56	6/13/73	Pinal	710	948			52305
		Gila	341	804			

RECEIVED
 BUREAU OF
 LAND MANAGEMENT
 AUG 19 10 47 AM '96
 PHOENIX, ARIZONA

<u>Claim Name</u>	<u>Original Loc. Date</u>	<u>County</u>	<u>Original Recordation</u>		<u>Amended Recordation</u>		<u>BLM AMC Serial No.</u>
			<u>Book</u>	<u>Page</u>	<u>Book</u>	<u>Page</u>	
Eder 57	6/12/73	Pinal	710	949	721	98	52306
		Gila	341	805	348	8	
Eder 59	6/14/73	Pinal	710	951			52307
		Gila	341	807			
Eder 62	9/7/73	Pinal	721	716			52308
Eder 63	9/7/73	Pinal	721	717			52309
		Gila	348	276			
Eder 64	9/7/73	Pinal	721	718			52310
		Gila	348	277			
Eder 65	9/7/73	Pinal	721	719			52311
		Gila	348	278			
Eder 66	9/7/73	Pinal	721	720			52312
		Gila	348	279			
Eder 67	9/7/73	Pinal	721	721			52313
		Gila	348	280			
Eder 68	9/7/73	Pinal	721	722			52314
		Gila	348	281			
Eder 69	9/7/73	Pinal	721	723			52315
		Gila	348	282			
Eder 70	9/24/73	Gila	348	283			52316
Ghost 16	12/29/66	Pinal	497	450			52317
Ghost 27	3/10/64	Pinal	387	137			52318
Ghost 28	5/18/64	Pinal	387	138			52319
Ghost 29	3/10/64	Pinal	387	139			52320
Ghost 30	5/18/64	Pinal	387	140			52321
Ghost 31	3/10/64	Pinal	387	141			52322
Ghost 32	12/29/66	Pinal	497	451			52323
Ghost 38	12/29/66	Pinal	497	452			52326
Ghost 40	12/29/66	Pinal	497	453			52327
Ghost 48	12/29/66	Pinal	497	455			52329
Ghost 50	12/29/66	Pinal	497	456			52330
Ghost 61	3/12/64	Pinal	387	165			52331
Ghost 62	3/12/64	Pinal	387	166			52332
Ghost 63	3/12/64	Pinal	387	167			52333
Ghost 42	12/29/66	Pinal	497	454			52328
Ghost 66	3/12/64	Pinal	387	170			52336
Ghost 90	12/29/66	Pinal	497	457			52337
Ghost 93	3/16/64	Pinal	387	194			52340
Ghost 95	3/16/64	Pinal	387	195			52342
Ghost 97	3/16/64	Pinal	387	196			52344
Ghost 99	3/16/64	Pinal	387	197			52346
Ghost 131	9/23/65	Pinal	429	515			52365
Ghost 132	9/23/65	Pinal	429	516			52366
Ghost 133	9/23/65	Pinal	429	517			52367
Ghost 134	9/23/65	Pinal	429	518			52368
Ghost 135	9/23/65	Pinal	429	519			52369
Ghost 136	9/23/65	Pinal	429	520			52370
Ghost 137	9/23/65	Pinal	429	521			52371

RECEIVED
BUREAU OF
LAND MANAGEMENT
STATE OF ARIZONA
PHOENIX, ARIZONA

AUG 19 10 47 AM '96

RECEIVED
BUREAU OF
LAND MANAGEMENT

Claim Name	Original		Original		Amended		BLM AMC Serial No.
	Loc. Date	County	Book	Page	Book	Page	
Ghost 140	4/15/64	Pinal	387	209			52372
Ghost 141	4/15/64	Pinal	387	210			52373
Ghost 142	4/15/64	Pinal	387	211			52374
Ghost 143	4/15/64	Pinal	387	212			52375
Ghost 144	4/15/64	Pinal	387	213			52376
Cap 130	7/24/30	Pinal	46	311			52386
Cap 131	7/25/30	Pinal	46	311			52387
"Moon Rise"	2/15/1899	Gila	6	401			52388
Promoter	11/14/29	Gila	44	5	348	7	52389
Stars and Stripes	1/1/02	Gila	7	466	308	307	52390
Providence	7/1/28	Gila	40	444	309	649	52391
Eder 71	11/24/87	Gila	726	416			279919
Eder 72	11/24/87	Gila	726	419			279920
Eder 73	11/24/87	Gila	726	422			279921
		Pinal	1497	441			
Eder 74	11/24/87	Pinal	1497	443			279922
Eder 75	11/24/87	Pinal	1497	445			279923
Eder 76	11/24/87	Pinal	1497	447			279924

Unpatented mining claims situated in
 Sections 4, 5, 6, 7, Township 1 South, Range 14 East;
 Sections 1, 2, 11, 12, Township 1 South, Range 13 East;
 Section 31, Township 1 North, Range 14 East;
 Sections 14, 15, 22, 23, 25, 26, 27, Township 1 North, Range 13 East,
 G&SRB&M, Globe-Miami Mining District, Gila and Pinal Counties, Arizona

CLAIM NAMES AND NUMBERS

Name	Date Located	Date Recorded	County	County Recordation Docket	Page	Date Filed w/BLM	BLM AMC Serial No.
Kelly #1	1/26/92	3/12/92	Gila	860	997	4/16/92	320760
Kelly #2	1/26/92	3/12/92	Gila	860	1000	4/16/92	320761
Kelly #3	1/26/92	3/12/92	Gila	861	01	4/16/92	320762
Kelly #4	1/26/92	3/12/92	Gila	861	04	4/16/92	320763
Kelly #5	1/26/92	3/12/92	Gila	861	07	4/16/92	320764
Kelly #6	1/28/92	3/12/92	Gila	861	10	4/16/92	320765
Kelly #7	1/26/92	3/12/92	Gila	861	13	4/16/92	320766
Kelly #8	1/28/92	3/12/92	Gila	861	16	4/16/92	320767
Kelly #9	1/26/92	3/12/92	Gila	861	19	4/16/92	320768
Kelly #10	1/28/92	3/12/92	Gila	861	22	4/16/92	320769
Kelly #11	1/26/92	3/12/92	Gila	861	25	4/16/92	320770

RECEIVED
 BUREAU OF
 LAND MANAGEMENT
 AUG 19 10 47 AM '96
 ARIZONA
 STATE OFFICE
 PHOENIX, ARIZONA

<u>Name</u>	<u>Date Located</u>	<u>Date Recorded</u>	<u>County</u>	<u>County Recordation Docket Page</u>		<u>Date Filed w/BLM</u>	<u>BLM AMC Serial No.</u>
Kelly #12	1/28/92	3/12/92	Gila	861	28	4/16/92	320771
Kelly #13	1/26/92	3/12/92	Gila	861	31	4/16/92	320772
Kelly #14	1/28/92	3/12/92	Gila	861	34	4/16/92	320773
Kelly #15	1/28/92	3/12/92	Gila	861	37	4/16/92	320774
Kelly #16	1/28/92	3/12/92	Gila	861	40	4/16/92	320775
Kelly #17	1/28/92	3/12/92	Gila	861	43	4/16/92	320776
Kelly #18	1/28/92	3/12/92	Gila	861	46	4/16/92	320777
Kelly #19	1/28/92	3/12/92	Gila	861	49	4/16/92	320778
Kelly #20	1/26/92	3/12/92	Gila	861	52	4/16/92	320779
Kelly #21	1/27/92	3/12/92	Gila	861	55	4/16/92	320780
Kelly #22	1/27/92	3/12/92	Gila	861	58	4/16/92	320781
Kelly #23	1/27/92	3/12/92	Gila	861	61	4/16/92	320782
Kelly #24	1/27/92	3/12/92	Gila	861	64	4/16/92	320783
Kelly #25	1/27/92	3/12/92	Gila	861	67	4/16/92	320784
Kelly #26	1/27/92	3/12/92	Gila	861	70	4/16/92	320785
Kelly #27	1/29/92	3/12/92	Gila Pinal	861 1809	73 641	4/16/92	320786
Kelly #28	1/29/92	3/12/92	Gila Pinal	861 1809	76 643	4/16/92	320787
Kelly #29	1/29/92	3/12/92	Gila Pinal	861 1809	79 645	4/16/92	320788
Kelly #30	1/29/92	3/12/92	Gila	861	82	4/16/92	320789
Kelly #31-A	7/11/92	8/06/92 8/13/92	Gila Pinal	877 1845	747 922	8/27/92	324206
Kelly #32	1/29/92	3/12/92	Gila	861	88	4/16/92	320791
Kelly #33	1/29/92	3/12/92	Pinal	1809	649	4/16/92	320792
Kelly #34	1/29/92	3/12/92	Gila Pinal	861 1809	91 651	4/16/92	320793
Kelly #35	1/29/92	3/12/92	Pinal	1809	653	4/16/92	320794
Kelly #36	1/29/92	3/12/92	Gila Pinal	861 1809	94 655	4/16/92	320795
Kelly #37	1/28/92	3/12/92	Pinal	1809	657	4/16/92	320796
Kelly #38	1/28/92 1/29/92	3/12/92 3/12/92	Gila Pinal	861 1809	97 659	4/16/92	320797
Kelly #39	1/28/92	3/12/92	Pinal	1809	661	4/16/92	320798
Kelly #40	1/31/92	3/12/92	Pinal	1809	663	4/16/92	320799
Kelly #53	1/30/92	3/12/92	Pinal	1809	671	4/16/92	320803

RECEIVED
STATE OFFICE
PINAL COUNTY

Aug 19 10 47 AM '92

RECEIVED
STATE OFFICE
LAND MANAGEMENT

<u>Name</u>	<u>Date Located</u>	<u>Date Recorded</u>	<u>County</u>	<u>County Recordation Docket Page</u>		<u>Date Filed w/BLM</u>	<u>BLM AMC Serial No.</u>
Kelly #57	1/30/92	3/12/92	Pinal	1809	673	4/16/92	320804
Kelly #58	1/30/92	3/12/92	Pinal	1809	675	4/16/92	320805
Kelly #59	1/30/92	3/12/92	Pinal	1809	677	4/16/92	320806
Kelly #60	1/30/92	3/12/92	Pinal	1809	679	4/16/92	320807
Kelly #66	1/30/92	3/12/92	Pinal	1809	691	4/16/92	320813
Kelly #67	1/30/92	3/12/92	Pinal	1809	693	4/16/92	320814
Kelly #68	1/30/92	3/12/92	Pinal	1809	695	4/16/92	320815
Kelly #71	1/30/92	3/12/92	Pinal	1809	697	4/16/92	320816
Kelly #72	1/30/92	3/12/92	Pinal	1809	699	4/16/92	320817
Kelly #73	1/30/92	3/12/92	Pinal	1809	701	4/16/92	320818
Kelly #83	2/01/92	3/12/92	Pinal	1809	721	4/16/92	320828
Kelly #84	2/01/92	3/12/92	Pinal	1809	723	4/16/92	320829
Kelly #86	2/01/92	3/12/92	Pinal	1809	727	4/16/92	320831
Kelly #87	2/01/92	3/12/92	Pinal	1809	729	4/16/92	320832
Kelly #89	2/01/92	3/12/92	Pinal	1809	733	4/16/92	320834
Kelly #90	2/01/92	3/12/92	Pinal	1809	735	4/16/92	320835
Kelly #91	2/02/92	3/12/92	Pinal	1809	737	4/16/92	320836
Kelly #92	2/02/92	3/12/92	Gila Pinal	861 1809	100 739	4/16/92	320837
Kelly #93	2/02/92	3/12/92	Gila Pinal	861 1809	103 741	4/16/92	320838
Kelly #94	2/02/92	3/12/92	Gila	861	106	4/16/92	320839
Kelly #95	2/02/92	3/12/92	Gila Pinal	861 1809	109 743	4/16/92	320840
Kelly #96	2/02/92	3/12/92	Gila Pinal	861 1809	112 745	4/16/92	320841
Kelly #97	2/02/92	3/12/92	Gila	861	115	4/16/92	320842
Kelly #98	2/02/92	3/12/92	Gila	861	118	4/16/92	320843
Kelly #99	2/02/92	3/12/92	Gila	861	121	4/16/92	320844
Kelly #100	2/04/92	3/12/92	Gila	861	124	4/16/92	320845
Kelly #101	10/31/92	12/14/92	Gila	892	489	1/19/93	325818
Kelly #103	10/31/92	12/14/92	Gila	892	495	1/19/93	325820
Kelly #104	10/31/92	12/14/92	Gila	892	498	1/19/93	325821
Kelly #105	10/31/92	12/14/92	Gila	892	501	1/19/93	325822
Kelly #106	10/31/92	12/14/92	Gila	892	504	1/19/93	325823
Kelly #107	10/31/92	12/14/92	Gila	892	507	1/19/93	325824
Kelly #112	10/31/92	12/14/92	Gila	892	522	1/19/93	325829
Kelly #113	10/31/92	12/14/92	Gila	892	525	1/19/93	325830
Kelly #114	10/31/92	12/14/92	Gila	892	528	1/19/93	325831
Kelly #115	10/31/92	12/14/92	Gila	892	531	1/19/93	325832

RECEIVED
 BUREAU OF
 LAND MANAGEMENT
 AUG 19 10 49 AM '95
 FEDERAL BUREAU OF INVESTIGATION
 U.S. DEPARTMENT OF JUSTICE

<u>Name</u>	<u>Date Located</u>	<u>Date Recorded</u>	<u>County</u>	<u>County Recordation Docket Page</u>		<u>Date Filed w/BLM</u>	<u>BLM AMC Serial No.</u>
Kelly #120	11/9/92	12/14/92	Gila	892	546	1/19/93	325837
Kelly #121	11/9/92	12/14/92	Gila	892	549	1/19/93	325838
Kelly #122	11/9/92	12/14/92	Gila	892	552	1/19/93	325839
Kelly #123	11/9/92	12/14/92	Gila	892	555	1/19/93	325840
Kelly #124	11/9/92	12/14/92	Gila	892	558	1/19/93	325841
Kelly #125	11/8/92	12/14/92	Gila	892	561	1/19/93	325842
Kelly #126	11/8/92	12/14/92	Gila	892	564	1/19/93	325843
Kelly #127	11/8/92	12/14/92	Gila	892	567	1/19/93	325844
Kelly #128	11/8/92	12/14/92	Gila Pinal	892 1874	570 047	1/19/93	325845
Kelly #129	11/8/92	12/14/92	Gila	892	573	1/19/93	325846
Kelly #130	11/8/92	12/14/92	Gila	892	576	1/19/93	325847
Kelly #131	11/8/92	12/14/92	Gila	892	579	1/19/93	325848
Kelly #132	11/7/92	12/14/92	Gila Pinal	892 1874	582 049	1/19/93	325849
Kelly #133	11/7/92	12/14/92	Gila	892	585	1/19/93	325850
Kelly #134	11/7/92	12/14/92	Gila	892	588	1/19/93	325851
Kelly #135	11/7/92	12/14/92	Gila	892	591	1/19/93	325852
Kelly #136	11/7/92	12/14/92	Gila Pinal	892 1874	594 051	1/19/93	325853
Kelly #137	11/7/92	12/14/92	Gila Pinal	892 1874	597 053	1/19/93	325854
Kelly #138	11/7/92	12/14/92	Gila	892	600	1/19/93	325855
Kelly #139	11/7/92	12/14/92	Gila	892	601	1/19/93	325856
Kelly #140	11/7/92	12/14/92	Gila	892	604	1/19/93	325857
Kelly #141	11/7/92	12/14/92	Gila	892	607	1/19/93	325858
Kelly #142	11/7/92	12/14/92	Gila	892	610	1/19/93	325859
Kelly #143	11/7/92	12/14/92	Gila	892	613	1/19/93	325860
Kelly #144	11/7/92	12/14/92	Gila	892	616	1/19/93	325861
Kelly #145	11/7/92	12/14/92	Gila	892	619	1/19/93	325862
Kelly #146	11/7/92	12/14/92	Gila	892	622	1/19/93	325863
Kelly #147	11/7/92	12/14/92	Gila	892	625	1/19/93	325864
Kelly #148	11/6/92	12/14/92	Gila	892	628	1/19/93	325865
Kelly #149	11/6/92	12/14/92	Gila	892	631	1/19/93	325866
Kelly #150	11/6/92	12/14/92	Gila	892	634	1/19/93	325867
Kelly #151	7/30/93	8/23/93	Gila	93-635862		8/23/93	327254
Kelly #152	7/30/93	8/23/93	Gila	93-635863		8/23/93	327255
Kelly #153	7/30/93	8/23/93	Gila Pinal	93-635864 1936 617		8/23/93	327256
Kelly #154	7/30/93	8/23/93	Gila Pinal	93-635865 1936 619		8/23/93	327257
Kelly #155	7/30/93	8/23/93	Gila Pinal	93-635866 1936 621		8/23/93	327258

RECEIVED
 BUREAU OF
 LAND MANAGEMENT
 PHOENIX, ARIZONA

Aug 19 10 48 AM '95

<u>Name</u>	<u>Date Located</u>	<u>Date Recorded</u>	<u>County</u>	<u>County Recordation Book</u>	<u>Page</u>	<u>Date Filed w/BLM</u>	<u>BLM AMC Serial No.</u>
Kelly #156	7/30/93	8/23/93	Gila Pinal	93-635867 1936	623	8/23/93	327259
Kelly #157	7/30/93	8/23/93	Pinal	1936	625	8/23/93	327260
Kelly #158	7/30/93	8/23/93	Gila Pinal	93-635861 1936	627	8/23/93	327261
Kelly #159	7/30/93	8/23/93	Pinal	1936	629	8/23/93	327262
Kelly #160	7/30/93	8/23/93	Pinal	1936	631	8/23/93	327263
Kelly #161	7/30/93	8/23/93	Pinal	1936	633	8/23/93	327264
Kelly #162	7/30/93	8/23/93	Pinal	1936	635	8/23/93	327265
Kelly #163	7/30/93	8/23/93	Pinal	1936	637	8/23/93	327266

Unpatented mining claims situated in Section 36, Township 1 North, Range 13 East;
 Section 31, Township 1 North, Range 14 East;
 Section 1, Township 1 South, Range 13 East;
 and Section 6, Township 1 South, Range 14 East,
 Globe-Miami Mining District, G&SRB&M, Gila County, Arizona.

<u>Claim Name</u>	<u>Recorded Book/Docket</u>	<u>Page</u>	<u>BLM Serial No.</u>
Lizard No. 27	47	348	AMC 28018
Rejected No. 1	31	415	AMC 28020
Rejected No. 2	31	416	AMC 28019
Amended	52	374	
Rejected No. 3	53	184	AMC 28016
Rejected No. 4	493	569	AMC 97634
Rejected No. 5	493	571	AMC 97635
Rejected No. 6	493	573	AMC 97636
Rejected No. 7	493	575	AMC 97637
Rejected No. 8	493	577	AMC 97638
Rejected No. 9	493	579	AMC 97639
Rejected No. 10	493	581	AMC 97640
Rejected No. 11	493	583	AMC 97641
Rejected No. 12	493	585	AMC 97642
Rejected No. 13	493	587	AMC 97643

Unpatented Mining Claims located in the Pinto Creek (Miami) Mining District,
 in Section 36, T1N, R13E, G&SRB&M, Gila County, Arizona

<u>Name</u>	<u>Location Date</u>	<u>County Recordation Book</u>	<u>Page</u>	<u>BLM AMC Serial No.</u>
Overside	9/1/39	48	70	27989
Amended	6/17/59	102	43	
Amended	5/23/93	909	127	
Crown Point Ext. No. 1	6/17/59	102	37	27990
Amended	5/23/93	909	131	

RECEIVED
 BUREAU OF
 LAND MANAGEMENT
 AUG 19 10 48 AM '96
 PHOENIX, ARIZONA

<u>Name</u>	<u>Location Date</u>	<u>County Recordation</u>		<u>BLM AMC Serial No.</u>
		<u>Book</u>	<u>Page</u>	
Crown Point Ext. No. 2	6/17/59	102	38	27991
Amended	5/23/93	909	133	
Old Abe	9/1/39	48	70	27992
Amended	6/17/59	102	39	
Amended	5/23/93	909	124	
Old Abe No. 1	10/1/39	48	82	27993
Amended	6/17/59	102	41	
Amended	5/23/93	909	129	

The above-listed claims are owned by:

Carlota Copper Company
8101 E. Prentice Avenue, #800
Englewood, CO 80111

Unpatented Mining Claims located in the Pinto Creek (Miami) Mining District,
in Section 36, T1N, R13E, G&SRB&M, Gila County, Arizona

<u>Name</u>	<u>Location Date</u>	<u>County Recordation</u>		<u>BLM AMC Serial No.</u>
		<u>Book</u>	<u>Page</u>	
Brewery	3/12/1892	4	145	39932
Amended	5/23/93	909	116	
Clipper	1/20/1906	1	286	39933
Amended	5/23/93	909	118	
Old Abe	9/1/39	48	70	39934
Amended	5/23/93	909	124	
Thomas Jefferson	9/1/39	48	71	39935
Amended	5/23/93	909	120	
Blue Jay Fraction	11/21/42	48	357	39936
Amended	5/23/93	909	122	
Vat	11/25/59	112	344	39937

The above-listed claims are owned by:

Recovery Resources Corporation
% Reliance Group Holdings, Inc.
55 E. 52nd Street
New York, NY 10055

RECEIVED
BUREAU OF
LAND MANAGEMENT
AUG 19 10 43 AM '96
STATE OF
ARIZONA
PHOENIX, ARIZONA

<u>Name</u>	<u>Location</u> <u>Date</u>	<u>County</u> <u>Recordation</u>		<u>BLM AMC</u> <u>Serial No.</u>
		<u>Book</u>	<u>Page</u>	
Lost Knife #1	5/23/59	100	416	39938
	Amended 3/17/68	230	418	
Lost Knife #2	10/28/59	108	133	39939
	Amended 3/17/68	230	415	
Manganese Cap	5/06/65	176	507	39940
	Amended 3/17/68	230	419	
Galena	5/06/65	176	508	39941
	Amended 3/17/68	230	416	
Dew	6/1/68	237	635	39942
Lad	6/1/68	237	636	39943

The above-listed claims are owned by:

Sherwood B. Owens
 % Dr. Sherwood B. Owens, Jr.
 801 N. Wilmot, Suite B-4
 Tucson, AZ 85711

Millsite Claims situated in Section 23 and 26,
 Township 1 North, Range 13 East, G&SRB&M
 Undesignated Mining District, Gila County, Arizona

<u>Name</u>	<u>Date</u> <u>Located</u>	<u>Date</u> <u>Recorded</u>	<u>County</u>	<u>County</u> <u>Recordation</u> <u>Docket Page</u>	<u>Date</u> <u>Filed w/BLM</u>	<u>BLM AMC</u> <u>Serial No.</u>
Sick-A-More #1	6/16/93	8/23/93	Gila	93-635858	8/23/93	327251
Sick-A-More #2	6/16/93	8/23/93	Gila	93-635859	8/23/93	327252
Sick-A-More #3	6/16/93	8/23/93	Gila	93-635860	8/23/93	327253

The above-listed claims are owned by:

Carlota Copper Company
 8101 E. Prentice Avenue, #800
 Englewood, CO 80111

RECEIVED
 BUREAU OF
 LAND MANAGEMENT
 AUG 19 10 48 AM '95
 ARIZONA
 STATE OFFICE
 PHOENIX, ARIZONA

UNITED STATES
DEPARTMENT OF THE INTERIOR
BUREAU OF LAND MANAGEMENT



RECEIPT AND ACCOUNTING ADVICE

NO. **2228407**
TC/AZ 08/20/96

04

Subject: CLAIM MAINTENANCE FEE 1997 (261) 2 8 13 26,100.00

Applicant:
CARLOTA COPPER CO
8101 E PRENTICE AVE
ENGLEWOOD CO 80111

SAME AS CK 002416
Remitter: 303-694-4936

Assignor:

LEASE MANAGEMENT DATA NEW UPDATE PAYMENT

ORIGINAL SERIAL NO.	ASG.	TYPE	ST.	CTY.	FUND SYMBOL	ACRES/UNITS	RATE
AMC 298647, ET AL							

AMOUNT	ANV. DATE	EXP. DATE	BILL CYC.	S/C	DISTRICT	NEXT BILL	MISC. DATA	U of M	ACTUAL UNITS

ASSIGNMENT SERIAL NO.	ASG.	TYPE	ST.	CTY.	FUND SYMBOL	ACRES/UNITS	RATE

AMOUNT	ANV. DATE	EXP. DATE	BILL CYC.	S/C	DISTRICT	NEXT BILL	MISC. DATA	U of M	ACTUAL UNITS

APPLY REMITTANCE

ACTION	FUND SYMBOL	CTY.	AMOUNT
FILING FEE			
RENTAL			
UNEARNED			
REFUND			
TOTAL			
AMOUNT DUE			

Remarks:
 27989-27993
 39932-39943
 52274-52282
 52285-52287
 52289-52290
 52292-52323
 52326-52333
 52336-52337
 52340
 52342
 52344
 BY: 52346
 52365-52376

52386-52391
 279919-279924
 298647-298660
 320760-320789
 320791-320799
 320803-320807
 320813-320818
 320828-320829
 320831-320832
 320834-320845
 325818
 325820-325824
 325829-325832
 325837-325867

Lease in Escrow?
 KGS?
 Auto Escalates?
 Auto Renew?

Of Interest?
 Operating Rights?
 Operator
 Bond Filed?

FOR MMS USE ONLY 327251-32726

BILLEE	FOREST REFUGE
NUMBER	
OCS SECTION	
CODE	

SP

UNITED STATES
DEPARTMENT OF THE INTERIOR
BUREAU OF LAND MANAGEMENT

RECEIPT AND ACCOUNTING ADVICE

NO. **2228407**

TC/AZ 08/20/96

Subject: CLAIM MAINTENANCE FEE 1997 (261) 2 8 13 26,100.00

Applicant:
CARLOTA COPPER CO
8101 E PRENTICE AVE
ENGLEWOOD CO 80111

Remitter: 303-694-4936
SAME AS CK 002416

Assignor:

LEASE MANAGEMENT DATA NEW UPDATE PAYMENT

ORIGINAL SERIAL NO.	ASG.	TYPE	ST.	CTY.	FUND SYMBOL	ACRES/UNITS	RATE
AMC 298647, ET AL							

AMOUNT	ANV. DATE	EXP. DATE	BILL CYC.	S/C	DISTRICT	NEXT BILL	MISC. DATA	U of M	ACTUAL UNITS

ASSIGNMENT SERIAL NO.	ASG.	TYPE	ST.	CTY.	FUND SYMBOL	ACRES/UNITS	RATE

AMOUNT	ANV. DATE	EXP. DATE	BILL CYC.	S/C	DISTRICT	NEXT BILL	MISC. DATA	U of M	ACTUAL UNITS

APPLY REMITTANCE

ACTION	FUND SYMBOL	CTY.	AMOUNT
FILING FEE			
RENTAL			
UNEARNED			
REFUND			
TOTAL			
AMOUNT DUE			

Remarks:

27989-27993	52386-52391
27994-27998	27999-279924
298647-298660	298647-298660
39932-39943	320760-320789
52274-52282	320791-320799
52285-52287	320803-320807
52289-52290	320813-320818
52292-52323	320828-320829
52326-52333	320831-320832
52336-52337	320834-320845
52340	325818
52342	325820-325824
52344	325829-325832
BY: 52346	325837-325847
52345-52376	DATE: 327251-327266

Lease in Escrow?
 KGS?
 Auto Escalates?
 Auto Renew?

Of Interest?
 Operating Rights?
 Operator
 Bond Filed?

FOR MMS USE ONLY

BILLEE	FOREST REFUGE
NUMBER	
OCS SECTION	
CODE	

280³¹
258404
137369

138156

GFW ENTERPRISES, INC.
3318 E. ELM
PHOENIX, AZ 85018
(602) 956-6095

Bureau of Land Management
 3707 N. 7th St.
 Phoenix, Arizona 85018

To Whom It May Concern:

Below is a list of mining claims owned by GFW Enterprises Inc.
 Payment of five-thousand nine hundred dollars (\$5,900) is enclosed
 for the 1996 rental fee.

<u>Claim Name</u>	<u>Book</u>	<u>Page</u>	<u>AMC No.</u>	<u>Claim Name</u>	<u>Book</u>	<u>Page</u>	<u>AMC NO.</u>
GFW NO. 4	1579	319	208031	ONE-O-EIGHT	1836	814	258411
GFW NO. 5	1579	321	208032	ONE-O-NINE	1836	813	258412
GFW NO. 6	1579	323	208033	ONE-TEN	1836	812	258413
GFW NO. 7	1579	325	208034	ONE-ELEVEN	1836	811	258414
GFW NO. 9	1579	327	208035	ONE-TWELVE	1836	810	258415
GFW NO. 10	1579	329	208036	ONE-THIRTEEN	1836	809	258416
GFW NO. 11	1579	331	208037	ONE-FOURTEEN	1836	808	258417
GFW NO. 12	1579	333	208038	ONE-FIFTEEN	1836	807	258418
GFW NO. 60	1579	335	208070	ONE-SIXTEEN	1836	806	258419
GFW NO. 18	1579	342	208042	ONE-SEVENTEEN	1836	805	258420
GFW NO. 19	1579	344	208043	ONE-EIGHTEEN	1836	804	258421
GFW NO. 20	1579	346	208044	ONE-NINETEEN	1836	803	258422
GFW NO. 61	1579	348	208071	BIG NUGGET	1579	398	208072
GFW NO. 26	1579	355	208048	NUGGETEER	1579	399	208073
GFW NO. 27	1579	357	208049	INDEGOLD	1579	400	208074
GFW NO. 33	1579	365	208053	YELLOW ROCK	1579	401	208075
GFW NO. 34	1579	367	208054	GLITTERROCK	1579	402	208076
GFW NO. 40	1579	375	208058	AMBERGEM	1579	403	208077
GFW NO. 41	1579	377	208059	SEEAMBER	1579	404	208078
GFW NO. 49	1579	385	208063	GEM-DANDY	1579	405	208079
GFW NO. 50	1579	387	208064	MORNGLOW	1579	406	208080
GFW NO. 55	1579	394	208068	VALE GROUP #1	1402	879	137370
GFW NO. 56	1579	396	208069	VALE GROUP #2	1402	881	137371
ONE-O-ONE	1836	821	258404	ROCK No. 1	1402	883	137372
ONE-O-TWO	1836	820	258405	ROCK No. 2	1402	885	137373
ONE-O-THREE	1836	819	258406	CLAYBAR GROUP	1402	887	137374
ONE-O-FOUR	1836	818	258407	YELLOW BAR GROUP	1402	889	137369
ONE-O-FIVE	1836	817	258408	BUMBLE BEE	1402	185	138157
ONE-O-SIX	1836	816	258409	COMET	1402	187	138156
ONE-O-SEVEN	1836	815	258410				

30

29

59 claims total
59 x 100 = 5900.00 KC

M. Arleita Whelan

M. Arleita Whelan
GFW President

RECEIVED
B.L.M. AZ STATE OFFICE
AUG 30 1 20 PM '95
PHOENIX, ARIZONA

ENTERED IN COMPUTER
1996 Maint Fee
E.S. 10/5/95

UNITED STATES
DEPARTMENT OF THE INTERIOR
BUREAU OF LAND MANAGEMENT

RECEIPT AND ACCOUNTING ADVICE

NO. **2189599** 04

RS/AZ 08/30/95

Subject: CLAIM MAINTENANCE FEE 1996 (59) 2 78 13 5,900.00

Applicant:
GFW ENTERPRISES, INC.
3318 E. ELM
PHOENIX, AZ 85018

Remitter: SAME - CK #9151003924
(602) 956-6095

Assignor:

LEASE MANAGEMENT DATA NEW UPDATE PAYMENT

ORIGINAL SERIAL NO.	ASG.	TYPE	ST.	CTY.	FUND SYMBOL	ACRES/UNITS	RATE
AMC 258411, ET AL							

AMOUNT	ANV. DATE	EXP. DATE	BILL CYC.	S/C	DISTRICT	NEXT BILL	MISC. DATA	U of M	ACTUAL UNITS

ASSIGNMENT SERIAL NO.	ASG.	TYPE	ST.	CTY.	FUND SYMBOL	ACRES/UNITS	RATE

AMOUNT	ANV. DATE	EXP. DATE	BILL CYC.	S/C	DISTRICT	NEXT BILL	MISC. DATA	U of M	ACTUAL UNITS

APPLY REMITTANCE

ACTION	FUND SYMBOL	CTY.	AMOUNT
FILING FEE			
RENTAL			
UNEARNED			
REFUND			
TOTAL			
AMOUNT DUE			

Remarks:

2584 # ⁰⁴ -22 ✓✓	19	208048-9 ✓✓
208072-80 ✓✓	9	208053-4 ✓✓
137370-4 ✓✓	5	208058-9 ✓✓
137369 ✓✓	1	208063-4 ✓✓
138156-7 ✓✓	2	208068-9 ✓✓
208031-8 ✓✓	8	ASTANAW
208070 ✓✓	1	59
208042-4 ✓✓	3	
208071 ✓✓	1	

BY: _____ DATE: _____

Lease in Escrow?
 KGS? Of Interest?
 Auto Escalates? Operating Rights?
 Auto Renew? Operator
 Bond Filed?

FOR MMS USE ONLY		
BILLEE		FOREST REFUGE
NUMBER		
OCS SECTION		
CODE		

UNITED STATES
DEPARTMENT OF THE INTERIOR
BUREAU OF LAND MANAGEMENT

RECEIPT AND ACCOUNTING ADVICE

NO. **2189599** 04

RS/AZ 08/30/95

Subject: CLAIM MAINTENANCE FEE 1996 (59)

2 78 13

5,900.00

Applicant:
GFW ENTERPRISES, INC.
3318 E. ELM
PHOENIX, AZ 85018

Remitter: SAME - CK #9151003924
(602) 956-6095

Assignor:

LEASE MANAGEMENT DATA NEW UPDATE PAYMENT

ORIGINAL SERIAL NO.	ASG.	TYPE	ST.	CTY.	FUND SYMBOL	ACRES/UNITS	RATE
AMC 258411, ET AL							

AMOUNT	ANV. DATE	EXP. DATE	BILL CYC.	S/C	DISTRICT	NEXT BILL	MISC. DATA	U of M	ACTUAL UNITS

ASSIGNMENT SERIAL NO.	ASG.	TYPE	ST.	CTY.	FUND SYMBOL	ACRES/UNITS	RATE

AMOUNT	ANV. DATE	EXP. DATE	BILL CYC.	S/C	DISTRICT	NEXT BILL	MISC. DATA	U of M	ACTUAL UNITS

APPLY REMITTANCE

ACTION	FUND SYMBOL	CTY.	AMOUNT
FILING FEE			
RENTAL			
UNEARNED			
REFUND			
TOTAL			
AMOUNT DUE			

Remarks:

BY: _____ DATE: _____

Lease in Escrow?
 KGS? Of Interest?
 Auto Escalates? Operating Rights?
 Auto Renew? Operator
 Bond Filed?

FOR MMS USE ONLY

BILLEE NUMBER	FOREST REFUGE
OCS SECTION CODE	

 **CARLOTA COPPER COMPANY**

August 11, 1995

Certified P 991 612 618
Return Receipt Requested

Bureau of Land Management
Arizona State Office
3707 N. 7th Street
P.O. Box 16563
Phoenix, AZ 85011

9:00 A.M.
PHOENIX, ARIZONA

AUG 15 '95

RECEIVED
BLM, AZ STATE OFFICE

RE: Maintenance Fees for Unpatented Mining Claims


Gentlemen:

Enclosed with this letter are an *Affidavit of Payment of Maintenance Fees and of Intention to Hold Mining Claims* and a check for \$26,100 representing payment in the sum of \$100 for each of the unpatented mining claims in the Carlota claim group. This payment represents payment of the federal annual mining claim maintenance fees for the assessment year beginning at noon on September 1, 1995, and ending at noon on September 1, 1996. The full names of the claims and the BLM mining claim serial numbers assigned to the claims for which the fees are paid are described on the Exhibit A attached to the Affidavit and by this reference incorporated in this letter.

The claims are owned or leased by Carlota Copper Company, whose mailing address is 8101 E. Prentice Avenue, Suite 800, Englewood, CO 80111.

If you have any questions concerning payment of the fees and the information filing; or if you determine that the fees or information filing are inadequate in any respect, please contact me at (303) 694-4936 immediately.

Sincerely,


Sherry Ellebracht
Landman

Enclosures

Carlota Copper Company

8101 East Prentice Avenue, Suite 800, Englewood, Colorado 80111
303-694-4936 Fax 303-773-0733

When recorded, mail to:
Land Department
Carlota Copper Company
8101 E. Prentice Ave. #800
Englewood, CO 80111

RECEIVED
BLM, AZ STATE OFFICE
AUG 15 1995
9:00 A.M.
PHOENIX, ARIZONA

**AFFIDAVIT OF PAYMENT OF MAINTENANCE FEES
AND OF INTENTION TO HOLD MINING CLAIMS**

STATE OF COLORADO)
) ss.
COUNTY OF ARAPAHOE)

The undersigned Affiant, being first duly sworn, deposes and says:

1. Affiant, a citizen of the United States who is more than 18 years of age, is the agent of Carlota Copper Company and the other owners or claimants ("Owner") of the unpatented mining claims, mill sites, or tunnel sites more particularly described in the list set forth in Exhibit A attached hereto and incorporated by this reference (the "Claims"), is duly authorized to execute this Affidavit, and is personally acquainted with the mining claims, mill sites, or tunnel sites set forth in Exhibit A.

2. The address of Owner is:

Carlota Copper Company
8101 E. Prentice Ave., #800
Englewood, CO 80111

Sherwood B. Owens
%Dr. Sherwood B. Owens, Jr.
801 N. Wilmot, Suite B-4
Tucson, Az 85711

Recovery Resources Corp.
%Reliance Group Holdings, Inc.
55 E. 52nd Street
New York, NY 10055

3. The names of the Claims, the United States Bureau of Land Management ("BLM") Serial Numbers, and the recording information for the Claims in the records of the Counties of Gila and Pinal, State of Arizona, are more particularly set forth in Exhibit A hereto.

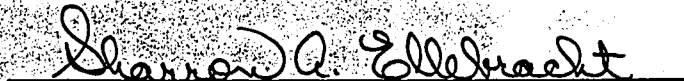
4. Owner has paid to the BLM, on or before August 31, 1995, a maintenance fee in the amount of \$100 for each Claim, pursuant to The Omnibus Budget Reconciliation Act of 1993, Pub. L. 103-66, 107 Stat. 312 (1993) (the "Act"). Such payment was made to hold the Claims for the assessment year beginning at noon on September 1, 1995, and ending at noon on September 1, 1996, as required by the Act.

5. By such payment, by Owner's compliance with applicable federal and state mining laws and regulations, and by this Affidavit, Owner intends to hold and maintain all of its right, title and interest in and to each of the Claims through the end of the assessment year ending at noon on September 1, 1996.

6. Affiant executes this Affidavit on the 11th day of August, 1995.


As agent and on behalf of Owner

Subscribed and sworn to before me this 11th day of August, 1995, by R. J. McGregor, as agent for Owner.


Notary Public

My commission expires: June 16, 1999




EXHIBIT A

CARLOTA

CARLOTA COPPER COMPANY

Unpatented mining claims situated in Sections 25, 26, 35, and 36,
Township 1 North, Range 13 East, G&SRB&M,
Globe-Miami Mining District, Gila and Pinal Counties, Arizona

CLAIM NAMES AND NUMBERS

Name	Date Located	Date Recorded	County Recordation		Date Filed w/BLM	BLM AMC Serial No.
			Docket	Page		
Gila County:						
Grizzly #1	7/18/89	7/24/89	774	120	9/1/89	298647
Amended		11/22/89	785	119	12/13/89	
Grizzly #2	7/18/89	7/24/89	774	123	9/1/89	298648
Amended		11/22/89	785	119	12/13/89	
Grizzly #3	7/18/89	7/24/89	774	126	9/1/89	298649
Amended		11/22/89	785	119	12/13/89	
Grizzly #4	7/18/89	7/24/89	774	129	9/1/89	298650
Amended		11/22/89	785	119	12/13/89	
Pinal County:						
		8/22/89	1625	631	9/1/89	
		11/22/89	1642	209	12/13/89	
Gila County:						
Grizzly #5	7/18/89	7/24/89	774	132	9/1/89	298651
Amended		11/22/89	785	119	12/13/89	
Pinal County:						
		8/22/89	1625	634	9/1/89	
		11/22/89	1642	209	12/13/89	
Gila County:						
Grizzly #6	7/18/89	7/24/89	774	135	9/1/89	298652
Amended		11/22/89	785	119	12/13/89	
Grizzly #7	7/18/89	7/24/89	774	138	9/1/89	298653
Amended		11/22/89	785	119	12/13/89	
Grizzly #8	7/18/89	7/24/89	774	141	9/1/89	298654
Amended		11/22/89	785	119	12/13/89	
Grizzly #9	7/18/89	7/24/89	774	144	9/1/89	298655
Amended		11/22/89	785	119	12/13/89	
Grizzly #10	7/18/89	7/24/89	774	147	9/1/89	298656
Amended		11/22/89	785	119	12/13/89	
Grizzly #11	7/18/89	7/24/89	774	150	9/1/89	298657
Amended		11/22/89	785	119	12/13/89	
Grizzly #12	7/18/89	7/24/89	774	153	9/1/89	298658
Amended		11/22/89	785	119	12/13/89	
Pinal County:						
	7/18/89	8/22/89	1625	637	9/1/89	
		11/22/89	1642	209	12/13/89	
Gila County:						
Grizzly #13	7/18/89	7/24/89	774	156	9/1/89	298659
Amended		11/22/89	785	119	12/13/89	
Grizzly #14	7/18/89	7/24/89	774	159	9/1/89	298660
Amended		11/22/89	785	119	12/13/89	

PHOENIX, ARIZONA
9:00 A.M.

AUG 15 '95

RECEIVED
B.L.M. AZ STATE OFFICE

(14) 5

Unpatented Mining Claims Located in the Pinto Creek (Miami) Mining District,
in Sections 26, 27, 34, 35, and 36, T1N, R13E,
and Sections 1, 2, 11, and 12, T1S, R13E, G&SRB&M,
Gila and Pinal Counties, Arizona

Claim Name	Original Loc. Date	County	Original Recordation		Amended Recordation		BLM AMC Serial No.
			Book	Page	Book	Page	
Tip Top	3/2/29	Pinal	45	142	648	830	~ 52265
Tip Top #1	8/1/30	Pinal	46	275			~ 52266
Tip Top 2	3/2/29	Pinal	45	144	648	831	~ 52267
Tip Top 3	3/10/29	Pinal	45	145	648	832	~ 52268
Tip Top #4	8/1/30	Pinal	46	301			~ 52269
Eder #10	4/21/69	Pinal	569	819			~ 52270
Eder #11	4/21/69	Pinal	569	820			~ 52271
Eder #12	4/21/69	Pinal	569	821			~ 52272
Eder 14	9/27/71	Pinal	645	51			~ 52274
		Gila	308	309			
Eder 15	9/27/71	Pinal	645	52			~ 52275
		Gila	308	310			
Eder 16	9/27/71	Pinal	645	53	721	95	~ 52276
		Gila	308	311	348	10	
Eder 17	9/27/71	Pinal	645	54	721	96	~ 52277
		Gila	308	312	348	9	
Eder 18	9/27/71	Pinal	710	228			~ 52278
		Gila	308	313			
Eder 19	9/27/71	Pinal	710	229	721	715	~ 52279
		Gila	308	314	348	275	
Eder 22	9/27/71	Pinal	645	56			~ 52280
		Gila	308	317			
Eder #23	1/4/73	Pinal	691	416			~ 52281
Eder 27	9/11/73	Pinal	720	440			~ 52282
Eder 34	6/14/73	Pinal	710	926			~ 52285
Eder 35	6/14/73	Pinal	710	927			~ 52286
Eder 36	6/14/73	Pinal	710	928			~ 52287
Eder 39	6/13/73	Pinal	710	931			~ 52289
Eder 40	6/14/73	Pinal	710	932			~ 52290
Eder 43	6/13/73	Pinal	710	935			~ 52292
Eder 44	6/14/73	Pinal	710	936			~ 52293
Eder 45	6/13/73	Pinal	710	937			~ 52294
Eder 46	6/13/73	Pinal	710	938			~ 52295
Eder 47	6/13/73	Pinal	710	939			~ 52296
Eder 48	6/13/73	Pinal	710	940	721	97	~ 52297
Eder 49	6/12/73	Pinal	710	941			~ 52298
Eder 50	6/12/73	Pinal	710	942			~ 52299
Eder 51	6/12/73	Pinal	710	943			~ 52300
Eder 52	6/12/73	Pinal	710	944			~ 52301
Eder 53	6/12/73	Pinal	710	945			~ 52302
Eder 54	6/13/73	Pinal	710	946			~ 52303
		Gila	341	802			
Eder 55	6/13/73	Pinal	710	947			~ 52304
		Gila	341	803			
Eder 56	6/13/73	Pinal	710	948			~ 52305
		Gila	341	804			

Aug 15 1995

36
38 28

Claim Name	Original		Original		Amended		BLM AMC Serial No.	
	Loc.	Date	County	Book	Page	Book		Page
Eder 57		6/12/73	Pinal	710	949	721	98	52306
			Gila	341	805	348	8	
Eder 59		6/14/73	Pinal	710	951			52307
			Gila	341	807			
Eder 62		9/7/73	Pinal	721	716			52308
Eder 63		9/7/73	Pinal	721	717			52309
			Gila	348	276			
Eder 64		9/7/73	Pinal	721	718			52310
			Gila	348	277			
Eder 65		9/7/73	Pinal	721	719			52311
			Gila	348	278			
Eder 66		9/7/73	Pinal	721	720			52312
			Gila	348	279			
Eder 67		9/7/73	Pinal	721	721			52313
			Gila	348	280			
Eder 68		9/7/73	Pinal	721	722			52314
			Gila	348	281			
Eder 69		9/7/73	Pinal	721	723			52315
			Gila	348	282			
Eder 70		9/24/73	Gila	348	283			52316
Ghost 16		12/29/66	Pinal	497	450			52317
Ghost 27		3/10/64	Pinal	387	137			52318
Ghost 28		5/18/64	Pinal	387	138			52319
Ghost 29		3/10/64	Pinal	387	139			52320
Ghost 30		5/18/64	Pinal	387	140			52321
Ghost 31		3/10/64	Pinal	387	141			52322
Ghost 32		12/29/66	Pinal	497	451			52323
Ghost 38		12/29/66	Pinal	497	452			52326
Ghost 40		12/29/66	Pinal	497	453			52327
Ghost 48		12/29/66	Pinal	497	455			52329
Ghost 50		12/29/66	Pinal	497	456			52330
Ghost 61		3/12/64	Pinal	387	165			52331
Ghost 62		3/12/64	Pinal	387	166			52332
Ghost 63		3/12/64	Pinal	387	167			52333
Ghost 42		12/29/66	Pinal	497	454			52328
Ghost 66		3/12/64	Pinal	387	170			52336
Ghost 90		12/29/66	Pinal	497	457			52337
Ghost 93		3/16/64	Pinal	387	194			52340
Ghost 95		3/16/64	Pinal	387	195			52342
Ghost 97		3/16/64	Pinal	387	196			52344
Ghost 99		3/16/64	Pinal	387	197			52346
Ghost 131		9/23/65	Pinal	429	515			52365
Ghost 132		9/23/65	Pinal	429	516			52366
Ghost 133		9/23/65	Pinal	429	517			52367
Ghost 134		9/23/65	Pinal	429	518			52368
Ghost 135		9/23/65	Pinal	429	519			52369
Ghost 136		9/23/65	Pinal	429	520			52370
Ghost 137		9/23/65	Pinal	429	521			52371

RECEIVED
BLM, AZ STATE OFFICE
AUG 15 1995
6:00 A.M.
MOHAWK, ARIZONA

392

Claim Name	Original		Original		Amended		BLM AMC Serial No.
	Loc. Date	County	Book	Page	Book	Page	
Ghost 140	4/15/64	Pinal	387	209			52372
Ghost 141	4/15/64	Pinal	387	210			52373
Ghost 142	4/15/64	Pinal	387	211			52374
Ghost 143	4/15/64	Pinal	387	212			52375
Ghost 144	4/15/64	Pinal	387	213			52376
Cap 130	7/24/30	Pinal	46	311			52386
Cap 131	7/25/30	Pinal	46	311			52387
"Moon Rise" Promoter	2/15/1899 11/14/29	Gila	6 44	401 5			52388
Stars and Stripes	1/1/02	Gila	7	466	348	7	52389
Providence	7/1/28	Gila	40	444	308	307	52390
					309	649	52391
Eder 71	11/24/87	Gila	726	416			279919
Eder 72	11/24/87	Gila	726	419			279920
Eder 73	11/24/87	Gila	726	422			279921
		Pinal	1497	441			
Eder 74	11/24/87	Pinal	1497	443			279922
Eder 75	11/24/87	Pinal	1497	445			279923
Eder 76	11/24/87	Pinal	1497	447			279924

Unpatented mining claims situated in
 Sections 4, 5, 6, 7, Township 1 South, Range 14 East;
 Sections 1, 2, 11, 12, Township 1 South, Range 13 East;
 Section 31, Township 1 North, Range 14 East;
 Sections 14, 15, 22, 23, 25, 26, 27, Township 1 North, Range 13 East,
 G&SRB&M, Globe-Miami Mining District, Gila and Pinal Counties, Arizona

CLAIM NAMES AND NUMBERS

Name	Date Located	Date Recorded	County	County Recordation Docket	Page	Date Filed w/BLM	BLM AMC Serial No.
Kelly #1	1/26/92	3/12/92	Gila	860	997	4/16/92	320760
Kelly #2	1/26/92	3/12/92	Gila	860	1000	4/16/92	320761
Kelly #3	1/26/92	3/12/92	Gila	861	01	4/16/92	320762
Kelly #4	1/26/92	3/12/92	Gila	861	04	4/16/92	320763
Kelly #5	1/26/92	3/12/92	Gila	861	07	4/16/92	320764
Kelly #6	1/28/92	3/12/92	Gila	861	10	4/16/92	320765
Kelly #7	1/26/92	3/12/92	Gila	861	13	4/16/92	320766
Kelly #8	1/28/92	3/12/92	Gila	861	16	4/16/92	320767
Kelly #9	1/26/92	3/12/92	Gila	861	19	4/16/92	320768
Kelly #10	1/28/92	3/12/92	Gila	861	22	4/16/92	320769
Kelly #11	1/26/92	3/12/92	Gila	861	25	4/16/92	320770

(Handwritten signature)

RECEIVED
 BLM, AZ STATE OFFICE
 AUG 15 1995
 9:00 A.M.
 PHOENIX, ARIZONA

<u>Name</u>	<u>Date Located</u>	<u>Date Recorded</u>	<u>County</u>	<u>County Recordation Docket Page</u>		<u>Date Filed w/BLM</u>	<u>BLM AMC Serial No.</u>
Kelly #12	1/28/92	3/12/92	Gila	861	28	4/16/92	320771
Kelly #13	1/26/92	3/12/92	Gila	861	31	4/16/92	320772
Kelly #14	1/28/92	3/12/92	Gila	861	34	4/16/92	320773
Kelly #15	1/28/92	3/12/92	Gila	861	37	4/16/92	320774
Kelly #16	1/28/92	3/12/92	Gila	861	40	4/16/92	320775
Kelly #17	1/28/92	3/12/92	Gila	861	43	4/16/92	320776
Kelly #18	1/28/92	3/12/92	Gila	861	46	4/16/92	320777
Kelly #19	1/28/92	3/12/92	Gila	861	49	4/16/92	320778
Kelly #20	1/26/92	3/12/92	Gila	861	52	4/16/92	320779
Kelly #21	1/27/92	3/12/92	Gila	861	55	4/16/92	320780
Kelly #22	1/27/92	3/12/92	Gila	861	58	4/16/92	320781
Kelly #23	1/27/92	3/12/92	Gila	861	61	4/16/92	320782
Kelly #24	1/27/92	3/12/92	Gila	861	64	4/16/92	320783
Kelly #25	1/27/92	3/12/92	Gila	861	67	4/16/92	320784
Kelly #26	1/27/92	3/12/92	Gila	861	70	4/16/92	320785
Kelly #27	1/29/92	3/12/92	Gila Pinal	861 1809	73 641	4/16/92	320786
Kelly #28	1/29/92	3/12/92	Gila Pinal	861 1809	76 643	4/16/92	320787
Kelly #29	1/29/92	3/12/92	Gila Pinal	861 1809	79 645	4/16/92	320788
Kelly #30	1/29/92	3/12/92	Gila	861	82	4/16/92	320789
Kelly #31-A	7/11/92	8/06/92 8/13/92	Gila Pinal	877 1845	747 922	8/27/92	324206
Kelly #32	1/29/92	3/12/92	Gila	861	88	4/16/92	320791
Kelly #33	1/29/92	3/12/92	Pinal	1809	649	4/16/92	320792
Kelly #34	1/29/92	3/12/92	Gila Pinal	861 1809	91 651	4/16/92	320793
Kelly #35	1/29/92	3/12/92	Pinal	1809	653	4/16/92	320794
Kelly #36	1/29/92	3/12/92	Gila Pinal	861 1809	94 655	4/16/92	320795
Kelly #37	1/28/92	3/12/92	Pinal	1809	657	4/16/92	320796
Kelly #38	1/28/92 1/29/92	3/12/92 3/12/92	Gila Pinal	861 1809	97 659	4/16/92	320797
Kelly #39	1/28/92	3/12/92	Pinal	1809	661	4/16/92	320798
Kelly #40	1/31/92	3/12/92	Pinal	1809	663	4/16/92	320799
Kelly #53	1/30/92	3/12/92	Pinal	1809	671	4/16/92	320803

9:00 A.M.
PHOENIX, AR

Aug 15

REC'D
BLM, AZ ST

305

Name	Date Located	Date Recorded	County	County Recordation Docket	Page	Date Filed w/BLM	BLM AMC Serial No.
Kelly #57	1/30/92	3/12/92	Pinal	1809	673	4/16/92	320804
Kelly #58	1/30/92	3/12/92	Pinal	1809	675	4/16/92	320805
Kelly #59	1/30/92	3/12/92	Pinal	1809	677	4/16/92	320806
Kelly #60	1/30/92	3/12/92	Pinal	1809	679	4/16/92	320807
Kelly #66	1/30/92	3/12/92	Pinal	1809	691	4/16/92	320813
Kelly #67	1/30/92	3/12/92	Pinal	1809	693	4/16/92	320814
Kelly #68	1/30/92	3/12/92	Pinal	1809	695	4/16/92	320815
Kelly #71	1/30/92	3/12/92	Pinal	1809	697	4/16/92	320816
Kelly #72	1/30/92	3/12/92	Pinal	1809	699	4/16/92	320817
Kelly #73	1/30/92	3/12/92	Pinal	1809	701	4/16/92	320818
Kelly #83	2/01/92	3/12/92	Pinal	1809	721	4/16/92	320828
Kelly #84	2/01/92	3/12/92	Pinal	1809	723	4/16/92	320829
Kelly #86	2/01/92	3/12/92	Pinal	1809	727	4/16/92	320831
Kelly #87	2/01/92	3/12/92	Pinal	1809	729	4/16/92	320832
Kelly #89	2/01/92	3/12/92	Pinal	1809	733	4/16/92	320834
Kelly #90	2/01/92	3/12/92	Pinal	1809	735	4/16/92	320835
Kelly #91	2/02/92	3/12/92	Pinal	1809	737	4/16/92	320836
Kelly #92	2/02/92	3/12/92	Gila Pinal	861 1809	100 739	4/16/92	320837
Kelly #93	2/02/92	3/12/92	Gila Pinal	861 1809	103 741	4/16/92	320838
Kelly #94	2/02/92	3/12/92	Gila	861	106	4/16/92	320839
Kelly #95	2/02/92	3/12/92	Gila Pinal	861 1809	109 743	4/16/92	320840
Kelly #96	2/02/92	3/12/92	Gila Pinal	861 1809	112 745	4/16/92	320841
Kelly #97	2/02/92	3/12/92	Gila	861	115	4/16/92	320842
Kelly #98	2/02/92	3/12/92	Gila	861	118	4/16/92	320843
Kelly #99	2/02/92	3/12/92	Gila	861	121	4/16/92	320844
Kelly #100	2/04/92	3/12/92	Gila	861	124	4/16/92	320845
Kelly #101	10/31/92	12/14/92	Gila	892	489	1/19/93	325818
Kelly #103	10/31/92	12/14/92	Gila	892	495	1/19/93	325820
Kelly #104	10/31/92	12/14/92	Gila	892	498	1/19/93	325821
Kelly #105	10/31/92	12/14/92	Gila	892	501	1/19/93	325822
Kelly #106	10/31/92	12/14/92	Gila	892	504	1/19/93	325823
Kelly #107	10/31/92	12/14/92	Gila	892	507	1/19/93	325824
Kelly #112	10/31/92	12/14/92	Gila	892	522	1/19/93	325829
Kelly #113	10/31/92	12/14/92	Gila	892	525	1/19/93	325830
Kelly #114	10/31/92	12/14/92	Gila	892	528	1/19/93	325831
Kelly #115	10/31/92	12/14/92	Gila	892	531	1/19/93	325832

36
302

9:00 A.M.
PHOENIX, ARIZONA

AUG 15 '95

RECEIVED
BLM, AZ STATE OFFICE

Name	Date Located	Date Recorded	County	County Recordation Docket Page		Date Filed w/BLM	BLM AMC Serial No.
Kelly #120	11/9/92	12/14/92	Gila	892	546	1/19/93	325837
Kelly #121	11/9/92	12/14/92	Gila	892	549	1/19/93	-325838
Kelly #122	11/9/92	12/14/92	Gila	892	552	1/19/93	-325839
Kelly #123	11/9/92	12/14/92	Gila	892	555	1/19/93	-325840
Kelly #124	11/9/92	12/14/92	Gila	892	558	1/19/93	-325841
Kelly #125	11/8/92	12/14/92	Gila	892	561	1/19/93	325842
Kelly #126	11/8/92	12/14/92	Gila	892	564	1/19/93	325843
Kelly #127	11/8/92	12/14/92	Gila	892	567	1/19/93	325844
Kelly #128	11/8/92	12/14/92	Gila	892	570	1/19/93	325845
			Pinal	1874	047		
Kelly #129	11/8/92	12/14/92	Gila	892	573	1/19/93	325846
Kelly #130	11/8/92	12/14/92	Gila	892	576	1/19/93	-325847
Kelly #131	11/8/92	12/14/92	Gila	892	579	1/19/93	-325848
Kelly #132	11/7/92	12/14/92	Gila	892	582	1/19/93	-325849
			Pinal	1874	049		
Kelly #133	11/7/92	12/14/92	Gila	892	585	1/19/93	-325850
Kelly #134	11/7/92	12/14/92	Gila	892	588	1/19/93	325851
Kelly #135	11/7/92	12/14/92	Gila	892	591	1/19/93	325852
Kelly #136	11/7/92	12/14/92	Gila	892	594	1/19/93	325853
			Pinal	1874	051		
Kelly #137	11/7/92	12/14/92	Gila	892	597	1/19/93	325854
			Pinal	1874	053		
Kelly #138	11/7/92	12/14/92	Gila	892	600	1/19/93	325855
Kelly #139	11/7/92	12/14/92	Gila	892	601	1/19/93	325856
Kelly #140	11/7/92	12/14/92	Gila	892	604	1/19/93	325857
Kelly #141	11/7/92	12/14/92	Gila	892	607	1/19/93	325858
Kelly #142	11/7/92	12/14/92	Gila	892	610	1/19/93	325859
Kelly #143	11/7/92	12/14/92	Gila	892	613	1/19/93	325860
Kelly #144	11/7/92	12/14/92	Gila	892	616	1/19/93	325861
Kelly #145	11/7/92	12/14/92	Gila	892	619	1/19/93	325862
Kelly #146	11/7/92	12/14/92	Gila	892	622	1/19/93	325863
Kelly #147	11/7/92	12/14/92	Gila	892	625	1/19/93	325864
Kelly #148	11/6/92	12/14/92	Gila	892	628	1/19/93	325865
Kelly #149	11/6/92	12/14/92	Gila	892	631	1/19/93	325866
Kelly #150	11/6/92	12/14/92	Gila	892	634	1/19/93	325867
Kelly #151	7/30/93	8/23/93	Gila	93-635862		8/23/93	327254
Kelly #152	7/30/93	8/23/93	Gila	93-635863		8/23/93	327255
Kelly #153	7/30/93	8/23/93	Gila	93-635864		8/23/93	327256
			Pinal	1936	617		
Kelly #154	7/30/93	8/23/93	Gila	93-635865		8/23/93	327257
			Pinal	1936	619		
Kelly #155	7/30/93	8/23/93	Gila	93-635866		8/23/93	327258
			Pinal	1936	621		

36
372

9:00 A.M.
PHOENIX, ARIZONA

AUG 15 '93

RECEIVED
BLM, AZ STATE OFFICE

Name	Date Located	Date Recorded	County	County Recordation Docket Page	Date Filed w/BLM	BLM AMC Serial No.
Kelly #156	7/30/93	8/23/93	Gila Pinal	93-635867 1936 623	8/23/93	327259
Kelly #157	7/30/93	8/23/93	Pinal	1936 625	8/23/93	327260
Kelly #158	7/30/93	8/23/93	Gila Pinal	93-635861 1936 627	8/23/93	327261
Kelly #159	7/30/93	8/23/93	Pinal	1936 629	8/23/93	327262
Kelly #160	7/30/93	8/23/93	Pinal	1936 631	8/23/93	327263
Kelly #161	7/30/93	8/23/93	Pinal	1936 633	8/23/93	327264
Kelly #162	7/30/93	8/23/93	Pinal	1936 635	8/23/93	327265
Kelly #163	7/30/93	8/23/93	Pinal	1936 637	8/23/93	327266

Unpatented mining claims situated in Section 36, Township 1 North, Range 13 East;
 Section 31, Township 1 North, Range 14 East;
 Section 1, Township 1 South, Range 13 East;
 and Section 6, Township 1 South, Range 14 East,
 Globe-Miami Mining District, G&SRB&M, Gila County, Arizona.

Claim Name	Recorded Book/Docket	Page	BLM Serial No.
Lizard No. 27	47	348	AMC 28018
Rejected No. 1	31	415	AMC 28020
Rejected No. 2	31	416	AMC 28019
Amended	52	374	
Rejected No. 3	53	184	AMC 28016
Rejected No. 4	493	569	AMC 97634
Rejected No. 5	493	571	AMC 97635
Rejected No. 6	493	573	AMC 97636
Rejected No. 7	493	575	AMC 97637
Rejected No. 8	493	577	AMC 97638
Rejected No. 9	493	579	AMC 97639
Rejected No. 10	493	581	AMC 97640
Rejected No. 11	493	583	AMC 97641
Rejected No. 12	493	585	AMC 97642
Rejected No. 13	493	587	AMC 97643

Unpatented Mining Claims Located in the Pinto Creek (Miami) Mining District,
 in Section 36, T1N, R13E, G&SRB&M, Gila County, Arizona

Name	Location Date	County Recordation Book Page	BLM AMC Serial No.
Overside	9/1/39	48 70	27989
Amended	6/17/59	102 43	
Amended	5/23/93	909 127	
Crown Point Ext. No. 1	6/17/59	102 37	27990
Amended	5/23/93	909 131	

(Handwritten signature)

RECEIVED
 BLM, AZ STATE OFFICE
 AUG 15 '95
 9:00 A.M.
 PHOENIX, ARIZONA

<u>Name</u>	<u>Location Date</u>	<u>County Recordation Book Page</u>		<u>BLM AMC Serial No.</u>
Crown Point Ext. No. 2	6/17/59	102	38	27991
Amended	5/23/93	909	133	
Old Abe	9/1/39	48	70	27992
Amended	6/17/59	102	39	
Amended	5/23/93	909	124	
Old Abe No. 1	10/1/39	48	82	27993
Amended	6/17/59	102	41	
Amended	5/23/93	909	129	

The above-listed claims are owned by:

Carlota Copper Company
8101 E. Prentice Avenue, #800
Englewood, CO 80111

Unpatented Mining Claims located in the Pinto Creek (Miami) Mining District,
in Section 36, T1N, R13E, G&SRB&M, Gila County, Arizona

<u>Name</u>	<u>Location Date</u>	<u>County Recordation Book Page</u>		<u>BLM AMC Serial No.</u>
Brewery	3/12/1892	4	145	39932
Amended	5/23/93	909	116	
Clipper	1/20/1906	11	286	39933
Amended	5/23/93	909	118	
Old Abe	9/1/39	48	70	39934
Amended	5/23/93	909	124	
Thomas Jefferson	9/1/39	48	71	39935
Amended	5/23/93	909	120	
Blue Jay Fraction	11/21/42	48	357	39936
Amended	5/23/93	909	122	
Vat	11/25/59	112	344	39937

The above-listed claims are owned by:

Recovery Resources Corporation
% Reliance Group Holdings, Inc.
55 E. 52nd Street
New York, NY 10055

RECEIVED
BLM AZ STATE OFFICE
Aug 15 1995
9:00 A.M.
PHOENIX, ARIZONA

<u>Name</u>	<u>Location Date</u>	<u>County Recordation Book</u>	<u>Page</u>	<u>BLM AMC Serial No.</u>
Lost Knife #1	5/23/59	100	416	39938
Amended	3/17/68	230	418	
Lost Knife #2	10/28/59	108	133	39939
Amended	3/17/68	230	415	
Manganese Cap	5/06/65	176	507	39940
Amended	3/17/68	230	419	
Galena	5/06/65	176	508	39941
Amended	3/17/68	230	416	
Dew	6/1/68	237	635	39942
Lad	6/1/68	237	636	39943

The above-listed claims are owned by:

Sherwood B. Owens
 % Dr. Sherwood B. Owens, Jr.
 801 N. Wilmot, Suite B-4
 Tucson, AZ 85711

9:00 A.M.
 PHOENIX, ARIZONA

AUG 15 '95

RECEIVED
 BLM AZ STATE OFFICE

Millsite Claims situated in Section 23 and 26,
 Township 1 North, Range 13 East, G&SRB&M
 Undesignated Mining District, Gila County, Arizona

<u>Name</u>	<u>Date Located</u>	<u>Date Recorded</u>	<u>County</u>	<u>County Recordation Docket Page</u>	<u>Date Filed w/BLM</u>	<u>BLM AMC Serial No.</u>
Sick-A-More #1	6/16/93	8/23/93	Gila	93-635858	8/23/93	327251
Sick-A-More #2	6/16/93	8/23/93	Gila	93-635859	8/23/93	327252
Sick-A-More #3	6/16/93	8/23/93	Gila	93-635860	8/23/93	327253

The above-listed claims are owned by:

Carlota Copper Company
 8101 E. Prentice Avenue, #800
 Englewood, CO 80111

RECEIPT AND ACCOUNTING ADVISE

NO. 2147552 04

WG/AZ

08/15/95

Subject: CLAIM MAINTENANCE FEE 1996 (261)

2 14 13

OK
26,100.00

Applicant:


CARLOTA COPPER CO
LAND DEPT.
8101 E PRENTICE AVE # 800
ENGLEWOOD, CO 80111

SAME CK. # 001397
Remitter: 303-694-4936

Assignor:

FACE MANAGEMENT DATA

298647-660	325829-832
52265-272	325837-867
52274-282	327254-266
52285-287	28018-020
52289-290	28616
52292-52323	97634-643
52326-333	57989-993
52336-337	39932-943
52340	327251-253
52342	
52344	
52346	
52365-376	
52386-391	
279919-924	
320760-789	
324206	
320791-799	
320803-807	
320813-818	
320828-829	
320831-832	
320834-845	
325818	



UNITED STATES
DEPARTMENT OF THE INTERIOR
BUREAU OF LAND MANAGEMENT

RECEIPT AND ACCOUNTING ADVICE

NO. 2147552

Subject: CLAIM MAINTENANCE FEE 1996 (261) 2 14 13 WG/AZ 08/15/95
 Applicant: 26,100.00

CARLOTA COPPER CO.
LAND DEPT.
8101 E PRENTICE AVE # 800
ENGLEWOOD, CO 80111

Remitter: SAME CK. # 001397
303-694-4936

Assignor:

LEASE MANAGEMENT DATA NEW UPDATE PAYMENT

ORIGINAL SERIAL NO.	ASG.	TYPE	ST.	CTY.	FUND SYMBOL	ACRES/UNITS	RATE
AMC 298647, ET AL							

AMOUNT	ANV. DATE	EXP. DATE	BILL CYC.	S/C	DISTRICT	NEXT BILL	MISC. DATA	U of M	ACTUAL UNITS

ASSIGNMENT SERIAL NO.	ASG.	TYPE	ST.	CTY.	FUND SYMBOL	ACRES/UNITS	RATE

AMOUNT	ANV. DATE	EXP. DATE	BILL CYC.	S/C	DISTRICT	NEXT BILL	MISC. DATA	U of M	ACTUAL UNITS

APPLY REMITTANCE

ACTION	FUND SYMBOL	CTY.	AMOUNT
FILING FEE			
RENTAL			
UNEARNED			
REFUND			
TOTAL			
AMOUNT DUE			

Remarks:

BY:

DATE:

- Lease in Escrow?
- KGS? Of Interest?
- Auto Escalates? Operating Rights?
- Auto Renew? Operator
- Bond Filed?

FOR MMS USE ONLY

BILLEE NUMBER	FOREST REFUGE
OCS SECTION CODE	

CASE FOLDER COPY

MAGMA

M A G M A C O P P E R C O M P A N Y

95-008982

7735
27738
28542
35792
40735
97634
129535
142565
138517
190837
215329
319065
327204 SR

July 25, 1995

Alex Acosta
CORPORATE LAND MANAGER

Gila County
Recorders Office
140 E. Ash Street
Globe, AZ 85501

NOTICE OF INTENT


Gentlemen,

Magma Copper Company ("Magma"), a Delaware corporation authorized to do business in the State of Arizona, has complied with the Final Rule as published in the Federal Register which implements provisions of the Interior Department and related agencies' Appropriations Act of 1993, that requires annual rental fees of \$100 for each mining claim and site located and held under the General Mining Law of 1872.

Therefore, Magma intends to hold those certain unpatented lode claims and mill sites situated in the Globe Mining District in Gila County, Arizona of which the Bureau of Land Management assigned serial numbers to each, together with the name, docket and page of the official records in Gila County, Arizona, as shown in Exhibit "A" attached hereto and made a part hereof.

This Notice is given with respect to the assessment year September 1, 1995 and September 1, 1996.



MAGMA COPPER COMPANY



ALEX ACOSTA

Corporate Land Manager and Agent

RECEIVED
B.L.M. AZ STATE OFFICE
Aug 9 9 15 AM '95
PHOENIX, ARIZONA

8/17/95 Sewers 
ENTERED IN COMPUTER 
1996 Maintenance fee

SUBSCRIBED and SWORN to before me this 25th day of July, 1995.

My Commission Expires: _____
My Commission Expires April 29, 1999


NOTARY PUBLIC



35-600982

1900
ck# CAS#
#PAGES 10

FEE#
RECORDED AT THE REQUEST OF
Magma Copper Co.
DATE July 31, 1995 TIME 4:40 P.M.
OFFICIAL RECORDS OF GILA COUNTY, AZ
LINDA HAUGHT ORTEGA, RECORDER
BY Cynthia Villanaz, Rep

This space reserved for recording information

When recorded mail to:
Ruben Santellanes
Magma
473-6307
Call for pick-up

343 CLAIMS

\$ 34,300.00

DLL

DO NOT REMOVE

This is part of the official document.

RECEIVED
BLM. AZ STATE OFFICE
AUG 9 9 15 AM '95
PHOENIX, ARIZONA

Magma Copper Company
Pinto Valley Mining Division
P.O. Box 100
Miami, AZ 85539

Exhibit "A"

MAGMA COPPER COMPANY
Pinto Valley Mining Division

<u>BLM Serial Number</u>	<u>Name</u>	<u>Docket</u>	<u>Book</u>	<u>Page</u>
AMC 28014 ✓	Black Owl ✓		43	614
AMC 28015 ✓	White Owl ✓		43	613
AMC 28041 ✓	Key ✓	312		587
AMC 28042 ✓	Key No. 1 ✓	312		588
AMC 28058 ✓	Evening Star ✓		39	356
AMC 27987)	Baseline No. 1)	284		856
AMC 27988)	Baseline No. 2)	284		857
AMC 27994 ✓	Tunnel ✓	10		502
AMC 190837 } AMC 190838 } AMC 190839 } AMC 190840 }	C1 } C2 } C3 } C4 }	579 579 579 579		725 727 729 731
AMC 27995 } AMC 27996 } AMC 27997 } AMC 27998 } AMC 27999 } AMC 28000 } AMC 28001 } AMC 28002 } AMC 28003 } AMC 28004 } AMC 28005 } AMC 28006 } AMC 28007 }	Fly No. 1 } Fly No. 2 } Fly No. 3 } Fly No. 4 } Fly No. 5 } Fly No. 6 } Fly No. 7 } Fly No. 8 } Fly No. 9 } Fly No. 10 } Fly No. 11 } Fly No. 12 } Fly No. 13 }	157 157 157 157 157 157 157 157 157 157 157 157 157		230 231 232 233 234 235 236 237 238 239 240 241 242
AMC 28008 } AMC 28009 }	Blue Bird #4 ✓ Conquistador No. 1 ✓ Amended		47 48 49	415 247 305
AMC 28010 } AMC 28011 }	Arizona No. 23) Amended Arizona No. 24) Amended		48 49 48 49	107 304 107 305
AMC 28012 } AMC 28013 }	Black Eagle #2 ✓ Gold Coin ✓	107 154		223 449
AMC 28043 } AMC 28044 }	November Re-located ✓ October ✓		50 50	7 8
AMC 28045 } AMC 28046 } AMC 28047 } AMC 28048 } AMC 28049 }	Cities No. 1 } Cities No. 2 } Cities No. 3 } Cities No. 4 } Cities No. 5 }	290 290 290 290 290		871 872 873 874 875

RECEIVED
BLM AZ STATE OFFICE
AUG 9 15 AM '95

<u>BLM Serial Number</u>	<u>Name</u>	<u>Docket</u>	<u>Book</u>	<u>Page</u>
AMC 28050	Cities No. 6	290		876
AMC 28051	Cities No. 7	290		877
AMC 28052	Cities No. 8	290		878
AMC 28053	Cities No. 9	290		879
AMC 28054	Cities No. 10	290		880
AMC 28055	Cities No. 11	290		881
AMC 28056	Cities No. 12	290		882
AMC 28057	Cities No. 13	290		883
AMC 27738	Cowboy No. 1		46	15
	Amended		42	127
AMC 27739	Cowboy No. 2		46	16
	Amended		42	128
AMC 27740	Cowboy No. 3		46	17
	Amended		42	129
AMC 27741	Rita ✓		47	150
AMC 27742	Copper Site ✓		27	43
	Amended		42	124
AMC 27743	Pine Tree ✓		20	16
	Amended		42	126
AMC 27744	Copper Bottom No. 3		43	416
	Amended		42	122
AMC 27745	Copper Bottom No. 4		43	417
	Amended		42	123
AMC 27746	Pinon ✓		47	149
AMC 27747	Hammer ✓		47	147
AMC 27748	Joan ✓		47	148
AMC 27749	Southern Cross ✓		47	151
AMC 27750	Midnight Test ✓		27	226
	Amended		42	125
AMC 27756	Hill No. 1	280		9
AMC 27757	Hill No. 2	280		10
AMC 27758	Hill No. 3	280		11
AMC 27759	Hill No. 4	280		12
AMC 27760	Hill No. 5	280		13
AMC 27761	Hill No. 6	280		14
AMC 27762	Hill No. 7	280		15
AMC 27763	Hill No. 8	280		16
AMC 27764	Hill No. 9	280		17
AMC 27765	Hill No. 10	280		18
AMC 319065	Hill No. 11	855		828
AMC 319066	Hill No. 12	855		830
AMC 319067	Hill No. 13	855		832
AMC 27751	Copper Bottom No. 1 ✓		43	414
	Amended		42	195
AMC 27752	Copper Bottom No. 6 ✓		43	419
	Amended		42	194
AMC 27753	Copper Bottom No. 8		47	385
AMC 27754	Copper Bottom No. 9		47	386
AMC 27755	Copper Bottom No. 10		47	387
AMC 7735	Mary 1	426		246
AMC 7736	Mary 2	426		247

714
41

RECEIVED
BLM AZ STATE OFFICE
AUG 9 9 15 AM '95

25-601982

<u>BLM Serial Number</u>	<u>Name</u>	<u>Docket</u>	<u>Book</u>	<u>Page</u>
AMC 7737	Mary 3	426		248
AMC 7738	Mary 4	426		249
AMC 7739	Mary 5	426		250
AMC 7740	Mary 6	426		251
AMC 28059	Zee No.2	284		855
AMC 35792	Quartz Site (A)	466		191
AMC 35793	Quartz Site No. 2 (A)	466		190
AMC 35794	Quartz Site No. 3 (A)	466		189
AMC 35800	Quartz Site No. 9 (A)	466		183
AMC 35801	Quartz Site No. 10 (A)	466		182
AMC 35802	Quartz Site No. 11 (A)	466		181
AMC 35803	Quartz Site No. 12 (A)	466		180
AMC 35804	Quartz Site No. 13 (A)	466		179
AMC 35805	Quartz Site No. 14 (A)	466		178
AMC 35806	Quartz Site No. 15 (A)	466		177
AMC 35807	Quartz Site No. 16 (A)	466		176
AMC 35808	Quartz Site No. 17 (A)	466		175
AMC 35809	Quartz Site No. 18 (A)	466		174
AMC 35810	Quartz Site No. 19 (A)	466		173
AMC 35811	Quartz Site No. 20 (A)	466		172
AMC 35812	Quartz Site No. 21 (A)	466		171
AMC 35813	Quartz Site No. 22 (A)	466		170
AMC 35814	Quartz Site No. 23 (A)	466		169
AMC 35815	Quartz Site No. 24 (A)	466		168
AMC 35816	Quartz Site No. 25 (A)	466		167
AMC 35820	Quartz Site #28 (A)	466		165
AMC 35821	Silver Bell (A)	466		192
AMC 35824	Janie No. 1 (A)	466		194
AMC 35825	Janie No. 2 (A)	466		195
AMC 35830	Copper Bottom #2 (A)	466		202
AMC 35831	Copper Bottom #5 (A)	466		215
AMC 35832	Copper Bottom #7 (A)	466		201
AMC 35833	Copper Bottom #11 (A)	466		216
AMC 35834	Copper Bottom #12 (A)	466		217
AMC 35835	Copper Bottom #13 (A)	466		218
AMC 215329	D1	606		157
AMC 215330	D2	606		159
AMC 215331	D3	606		161
AMC 215332	D4	606		163
AMC 215333	D5	606		165
AMC 215334	D6	606		167
AMC 215335	D7	606		169
AMC 215336	D8	606		171
AMC 215337	D9	606		173
AMC 215338	D10	606		175
AMC 215339	D11	606		177
AMC 215340	D12	606		179
AMC 215341	D13	606		181
AMC 215342	D14	606		183
AMC 215343	D15	606		185
AMC 215344	D16	606		187

15

RECEIVED
 BLM AZ STATE OFFICE
 AUG 9 15 AM '95

95-86082

<u>BLM Serial Number</u>	<u>Name</u>	<u>Docket</u>	<u>Book</u>	<u>Page</u>
AMC 215345	D17	606		189
AMC 27766	Robs No. 3	285		473
AMC 27767	Robs No. 4	285		474
AMC 27768	Robs No. 5	285		475
AMC 27769	Robs No. 10	285		480
AMC 27770	Robs No. 11	285		481
AMC 27771	Robs No. 12	285		482
AMC 27772	Robs No. 13	285		483
AMC 27773	Robs No. 14	285		484
AMC 27774	Robs No. 15	285		485
AMC 27775	Robs No. 16	285		486
AMC 27776	Robs No. 17	285		487
AMC 27777	Robs No. 18	285		488
AMC 27778	Robs No. 19	285		489
AMC 27779	Robs No. 20	285		490
AMC 27780	Robs No. 21	285		491
AMC 27781	Robs No. 22	285		492
AMC 27782	Robs No. 23	285		493
AMC 27783	Robs No. 24	285		494
AMC 27784	Robs No. 25	285		495
AMC 27785	Robs No. 26	285		496
AMC 27786	Robs No. 27	285		497
AMC 27787	Robs No. 28	285		498
AMC 27788	Robs No. 29	285		499
AMC 27789	Robs No. 30	285		500
AMC 27790	Robs No. 31	285		501
AMC 27791	Robs No. 32	285		502
AMC 27792	Robs No. 7 Relocated	343		206
AMC 27798	Skunk 1	343		203
AMC 27799	Skunk 2	343		204
AMC 27800	Skunk 3	343		205
AMC 27801	Rita No. 15	173		540
AMC 27802	Sunrise		48	35
AMC 27803	Limestone #1		49	150
AMC 27804	Limestone #2		49	150
AMC 27805	Limestone #3		49	151
AMC 27806	Limestone #4	154		638
AMC 27807	Limestone No. 5	154		639
AMC 27793	Independence Amended		41	160
AMC 27794	Enterprise		42	114
AMC 27795	Enterprise No. 2		46	434
AMC 27796	Enterprise No. 3		41	313
AMC 27797	Silver Bar		41	313
	Amended		46	435
			42	115
AMC 28017	Lizzard #26		47	347
	Amended	11		81
AMC 28018	Lizzard #27		47	348
AMC 138512	K1	542		700
AMC 138513	K2	542		702
AMC 138514	K3	542		704

84
710

RECEIVED
BLM AZ STATE OFFICE
Aug 9 9 16 AM '95

95-688982

<u>BLM Serial Number</u>	<u>Name</u>	<u>Docket</u>	<u>Book</u>	<u>Page</u>
AMC 138515	K4	542		706
AMC 138516	K5	542		708
AMC 138517	K6	542		710
AMC 138518	K7	542		712
AMC 138519	K8	542		714
AMC 138520	K9	542		716
AMC 138521	K10	542		718
AMC 138522	K11	542		720
AMC 138523	K12	542		722
AMC 138524	K13	542		724
AMC 138525	K14	542		726
AMC 138526	K15	542		728
AMC 138527	K16	542		730
AMC 138528	K17	542		732
AMC 138529	K18	542		734
AMC 138530	K19	542		736
AMC 138531	K20	542		738
AMC 138532	K21	542		740
AMC 138533	K22	542		742
AMC 138534	K23	542		744
AMC 138535	K24	542		746
AMC 138536	K25	542		748
AMC 138537	K26	542		750
AMC 138538	K27	542		752
AMC 138539	K28	542		754
AMC 138540	K29	542		756
AMC 138541	K30	542		758
AMC 138542	K31	542		760
AMC 138543	K32	542		762
AMC 138544	K33	542		764
AMC 138545	K34	542		766
AMC 138546	K35	542		768
AMC 40744 ✓	East Water ✓	469		458
AMC 28542 ✓	Ash 5 ✓	325		47
AMC 27808	Ash 7	325		48
AMC 27809	Ash 8	325		49
AMC 27810	Ash 9	325		50
AMC 27811	Ash 10	325		51
AMC 27812	Ash 11	325		52
AMC 27813	Ash 12	325		53
AMC 27814	Ash 13	325		54
AMC 27815	Ash 14	325		55
AMC 27816	Ash 15	325		56
AMC 27817	Ash 16	325		57
AMC 27818	Ash 17	325		58
AMC 27819	Ash 18	325		59
AMC 27820	Ash 19	325		60
AMC 27821	Ash 20	325		61
AMC 27822	Ash 21	325		62
AMC 27823	Ash 22	325		63
AMC 27824	Ash 23	325		64

15
711

RECEIVED
 B.L.M. AZ STATE OFFICE
 AUG 9 9 16 AM '95

25-86-982

<u>BLM Serial Number</u>	<u>Name</u>	<u>Docket</u>	<u>Book</u>	<u>Page</u>
AMC 27825	Ash 24	325		65
AMC 27826	Ash 25	325		66
AMC 27827	Ash 26	325		67
AMC 27828	Ash 27	325		68
AMC 27829	Ash 28	325		69
AMC 27830	Ash 29	325		70
AMC 27831	Ash 30	325		71
AMC 27832	Ash 31	325		72
AMC 27833	Ash 32	325		73
AMC 27834	Ash 33	325		74
AMC 27835	Ash 34	325		75
AMC 27836	Ash 35	325		76
AMC 27837	Ash 36	325		77
AMC 27838	Ash 37	325		78
AMC 27839	Ash 38	325		79
AMC 27840	Ash 39	325		80
AMC 27841	Ash 40	325		81
AMC 27842	Ash 41	325		82
AMC 27843	Ash 42	325		83
AMC 27844	Ash 43	325		84
AMC 27845	Ash 44	325		85
AMC 27846	Ash 45	325		86
AMC 27847	Ash 46	325		87
AMC 27848	Ash 47	325		88
AMC 27849	Ash 48	325		89
AMC 27850	Ash 49	325		90
AMC 27851	Ash 64	325		91
AMC 27852	Ash 65	325		92
AMC 27853	Ash 66	325		93
AMC 27854	Ash 67	325		94
AMC 27855	Ash 68	325		95
AMC 27856	Ash 69	325		96
AMC 27857	Ash 70	325		97
AMC 27858	Ash 71	325		98
AMC 27859	Ash 72	325		99
AMC 27860	Ash 73	325		100
AMC 27861	Ash 74	325		101
AMC 27862	Ash 75	325		102
AMC 27863	Ash 76	325		103
AMC 27864	Ash 77	325		104
AMC 27865	Ash 78	325		105
AMC 27866	Ash 79	325		106
AMC 27867	Ash 80	325		107
AMC 27868	Ash 81	325		108
AMC 27869	Ash 82	325		109
AMC 27870	Ash 83	325		110
AMC 27871	Ash 84	325		111
AMC 27872	Ash 85	325		112
AMC 27873	Ash 86	325		113
AMC 27874	Ash 87	325		114
AMC 27875	Ash 88	325		115

15
716

RECEIVED
BLM, AZ STATE OFFICE
AUG 9 9 16 AM '95

95-00-082

<u>BLM Serial Numer</u>	<u>Name</u>	<u>Docket</u>	<u>Book</u>	<u>Page</u>
AMC 27876	Ash 89	325		116
AMC 27877	Ash 90	325		117
AMC 27878	Ash 91	325		118
AMC 27879	Ash 92	325		119
AMC 27880	Ash 93	325		120
AMC 27881	Ash 94	325		121
AMC 27882	Ash 95	325		122
AMC 27883	Ash 96	325		123
AMC 27884	Ash 97	325		124
AMC 27885	Ash 98	325		125
AMC 27886	Ash 99	325		126
AMC 27887	Ash 100	325		127
AMC 27888	Ash 101	325		128
AMC 27889	Ash 102	325		129
AMC 27890	Ash 103	325		130
AMC 27891	Ash 104	325		131
AMC 27892	Ash 105	325		132
AMC 27893	Ash 106	325		133
AMC 27894	Ash 107	325		134
AMC 27895	Ash 108	325		135
AMC 27896	Ash 109	325		136
AMC 27897	Ash 110	325		137
AMC 27898	Ash 111	325		138
AMC 27899	Ash 112	325		139
AMC 27900	Ash 113	325		140
AMC 27901	Ash 114	325		141
AMC 27902	Ash 115	325		142
AMC 27903	Ash 200	355		176
AMC 27904	Ash 201	355		177
AMC 27905	Ash 202	355		178
AMC 28023	Peak No. 3 ✓	333		331
AMC 28025	Peak No. 7	333		333
AMC 28026	Peak No. 8	333		334
AMC 28027	Peak No. 9	335		703
AMC 28028	Peak No. 10	335		704
AMC 28031	Peak No. 14	367		606
AMC 28032	Peak No. 15	367		607
AMC 28033	Peak No. 17	367		608
AMC 28036	Peak No. 22	390		9
AMC 28037	Peak No. 24	402		700
AMC 28038	Peak 25	405		974
AMC 28040	Peak 28	414		719
AMC 97644	Peak 34	493		567
AMC 129535	Peak 94	534		775
AMC 142565	M1	549		363
AMC 327204	P1	93-634671		
AMC 327205	P2	93-634672		
AMC 327206	P3	93-634673		
AMC 327207	P4	93-634674		
AMC 327208	P5	93-634675		
AMC 327209	P6	93-634676		

PROBATION DIVISION

RECEIVED
B.L.M. AZ STATE OFFICE
Aug 9 16 AM '95

15
770

25-885982

<u>BLM</u> <u>Number</u>	<u>Name</u>	<u>Docket</u>	<u>Book</u>	<u>Page</u>
AMC 327210	P7	93-634677		
AMC 327211	P8	93-634678		
AMC 327212	P9	93-634679		
AMC 327213	P10	93-634680		
AMC 327214	P11	93-634681		
AMC 327215	P12	93-634682		
AMC 327216	P13	93-634683		
AMC 327217	P14	93-634684		
AMC 327218	P15	93-634685		
AMC 327219	P16	93-634686		
AMC 327220	P17	93-634687		
AMC 327221	P18	93-634688		

D/L
J2

RECEIVED
B.L.M. AZ STATE OFFICE
Aug 9 9 16 AM '95
PHOENIX ARIZONA

UNITED STATES
DEPARTMENT OF THE INTERIOR
BUREAU OF LAND MANAGEMENT

RECEIPT AND ACCOUNTING ADVICE

NO. 2147439 04

WG/AZ 08/09/95

Subject: CLAIM MAINTENANCE FEE 1996 (343) 2 3 13 34,300.00

Applicant:

MAGMA COPPER CO
PINTO VALLEY MINING DIV.
PO BOX 100
MIAMI, AZ. 85539

SAME CK. # 0033819
Remitter: 473-6307

Assignor:

LEASE MANAGEMENT DATA										<input type="checkbox"/> NEW	<input type="checkbox"/> UPDATE	<input type="checkbox"/> PAYMENT
ORIGINAL SERIAL NO.	ASG.	TYPE	ST.	CTY.	FUND SYMBOL				ACRES/UNITS	RATE		
AMC 28014, ET AL												
AMOUNT	ANV. DATE	EXP. DATE	BILL CYC.	S/C	DISTRICT	NEXT BILL	MISC. DATA	U of M	ACTUAL UNITS			
ASSIGNMENT SERIAL NO.	ASG.	TYPE	ST.	CTY.	FUND SYMBOL				ACRES/UNITS	RATE		
AMOUNT	ANV. DATE	EXP. DATE	BILL CYC.	S/C	DISTRICT	NEXT BILL	MISC. DATA	U of M	ACTUAL UNITS			

APPLY REMITTANCE				Remarks: AMC 7735-7740 27738-27905 27987-27988 27994-28015 28017-28018 28023 28025-28028 28031-28033 BY: 28036-28038	28040-28059 28542 35792-35794 35800-35816 35820-35821 35824-35825 35830-35835 40744 97644 129535 142565 138512-138546 DATE:
ACTION	FUND SYMBOL	CTY.	AMOUNT		
FILING FEE					
RENTAL					
UNEARNED					
REFUND					
TOTAL					
AMOUNT DUE					

<input type="checkbox"/> Lease in Escrow?	<input type="checkbox"/> KGS?	<input type="checkbox"/> Auto Escalates?	<input type="checkbox"/> Auto Renew?	Of Interest?	Operating Rights?	Operator	Bond Filed?	FOR MMS USE ONLY		
				BILLEE		NUMBER		FOREST REFUGE		
				OCS SECTION		CODE				

190837-190840 319065-319066
215329-215345 327205-32722

UNEARNED FILE COPY

50



CARLOTA COPPER COMPANY

August 5, 1994

Certified P 991 612 613
Return Receipt Requested

27738
97634
SR

298647
52072
279919
320760
324206
325818
327251
39932

9:00 A.M.
PHOENIX, ARIZONA

AUG 8 '94

RECEIVED
BLM, AZ STATE OFFICE

Bureau of Land Management
Arizona State Office
3707 N. 7th Street
P.O. Box 16563
Phoenix, AZ 85011

RE: Maintenance Fees for Unpatented Mining Claims

Gentlemen:

Enclosed with this letter are an *Affidavit of Payment of Maintenance Fees and of Intention to Hold Mining Claims* and a check for \$27,600 representing payment in the sum of \$100 for each of the unpatented mining claims in the Carlota claim group. This payment represents payment of the federal annual mining claim maintenance fees for the assessment year beginning at noon on September 1, 1994, and ending at noon on September 1, 1995. The full names of the claims and the BLM mining claim serial numbers assigned to the claims for which the fees are paid are described on the Exhibit A attached to the Affidavit and by this reference incorporated in this letter.

The claims are owned or leased by Carlota Copper Company, whose mailing address is 8101 E. Prentice Avenue, Suite 800, Englewood, CO 80111.

If you have any questions concerning payment of the fees and the information filing; or if you determine that the fees or information filing are inadequate in any respect, please contact me at (303) 694-4936 immediately.

Sincerely,

Sherry Ellebracht


Sherry Ellebracht
Landman

Enclosures

Carlota Copper Company

8101 East Prentice Avenue, Suite 800, Englewood, Colorado 80111
303-694-4936 Fax 303-773-0733

- Receipt 2062039
- 8-8-94



2766

When recorded, mail to:
Land Department
Carlota Copper Company
8101 E. Prentice Ave. #800
Englewood, CO 80111

**AFFIDAVIT OF PAYMENT OF MAINTENANCE FEES
AND OF INTENTION TO HOLD MINING CLAIMS**

9:00 A.M.
PHOENIX, ARIZONA

AUG 8 '94

RECEIVED
BLM, AZ STATE OFFICE

STATE OF COLORADO)
) ss.
COUNTY OF ARAPAHOE)

The undersigned Affiant, being first duly sworn, deposes and says:

1. Affiant, a citizen of the United States who is more than 18 years of age, is the agent of Carlota Copper Company and the other owners or claimants ("Owner") of the unpatented mining claims, mill sites, or tunnel sites more particularly described in the list set forth in Exhibit A attached hereto and incorporated by this reference (the "Claims"), is duly authorized to execute this Affidavit, and is personally acquainted with the mining claims, mill sites, or tunnel sites set forth in Exhibit A.

2. The address of Owner is:

Carlota Copper Company
8101 E. Prentice Ave., #800
Englewood, CO 80111

Sherwood B. Owens
%Dr. Sherwood B. Owens, Jr.
801 N. Wilmot, Suite B-4
Tucson, Az 85711


Recovery Resources Corp.
%Reliance Group Holdings, Inc.
55 E. 52nd Street
New York, NY 10055

3. The names of the Claims, the United States Bureau of Land Management ("BLM") Serial Numbers, and the recording information for the Claims in the records of the Counties of Gila and Pinal, State of Arizona, are more particularly set forth in Exhibit A hereto.


4. Owner has paid to the BLM, on or before August 31, 1994, a maintenance fee in the amount of \$100 for each Claim, pursuant to The Omnibus Budget Reconciliation Act of 1993, Pub. L. 103-66, 107 Stat. 312 (1993) (the "Act"). Such payment was made to hold the Claims for the assessment year beginning at noon on September 1, 1994, and ending at noon on September 1, 1995, as required by the Act.

5. By such payment, by Owner's compliance with applicable federal and state mining laws and regulations, and by this Affidavit, Owner intends to hold and maintain all of its right, title and interest in and to each of the Claims through the end of the assessment year ending at noon on September 1, 1995.

6. Affiant executes this Affidavit on the 5th day of August, 1994.


As agent and on behalf of Owner

Subscribed and sworn to before me this 5th day of August, 1994, by R. J. McGregor, as agent for Carlota Copper Company.


Notary Public

My commission expires: June 16, 1995

EXHIBIT A

CARLOTA

CARLOTA COPPER COMPANY

(14)

Unpatented mining claims situated in Sections 25, 26, 35, and 36,
Township 1 North, Range 13 East, G&SRB&M,
Globe-Miami Mining District, Gila County, Arizona

CLAIM NAMES AND NUMBERS

<u>Name</u>	<u>Date Located</u>	<u>Date Recorded</u>	<u>County Recordation Docket</u>	<u>Page</u>	<u>Date Filed w/BLM</u>	<u>BLM AMC Serial No.</u>
Grizzly #1	7/18/89	7/24/89	774	120	9/1/89	298647
Amended		11/22/89	785	119	12/13/89	
Grizzly #2	7/18/89	7/24/89	774	123	9/1/89	298648
Amended		11/22/89	785	119	12/13/89	
Grizzly #3	7/18/89	7/24/89	774	126	9/1/89	298649
Amended		11/22/89	785	119	12/13/89	
Grizzly #4	7/18/89	7/24/89	774	129	9/1/89	298650 *
Amended		11/22/89	785	119	12/13/89	
Grizzly #5	7/18/89	7/24/89	774	132	9/1/89	298651 *
Amended		11/22/89	785	119	12/13/89	
Grizzly #6	7/18/89	7/24/89	774	135	9/1/89	298652
Amended		11/22/89	785	119	12/13/89	
Grizzly #7	7/18/89	7/24/89	774	138	9/1/89	298653
Amended		11/22/89	785	119	12/13/89	
Grizzly #8	7/18/89	7/24/89	774	141	9/1/89	298654
Amended		11/22/89	785	119	12/13/89	
Grizzly #9	7/18/89	7/24/89	774	144	9/1/89	298655
Amended		11/22/89	785	119	12/13/89	
Grizzly #10	7/18/89	7/24/89	774	147	9/1/89	298656
Amended		11/22/89	785	119	12/13/89	
Grizzly #11	7/18/89	7/24/89	774	150	9/1/89	298657
Amended		11/22/89	785	119	12/13/89	
Grizzly #12	7/18/89	7/24/89	774	153	9/1/89	298658 *
Amended		11/22/89	785	119	12/13/89	
Grizzly #13	7/18/89	7/24/89	774	156	9/1/89	298659
Amended		11/22/89	785	119	12/13/89	
Grizzly #14	7/18/89	7/24/89	774	159	9/1/89	298660
Amended		11/22/89	785	119	12/13/89	

Unpatented mining claims situated in Sections 26 and 35,
Township 1 North, Range 13 East, G&SRB&M,
Pinal County, Arizona

(Same claims overlap county line as listed above in Gila County listing)

CLAIM NAMES AND NUMBERS

<u>Name</u>	<u>Date Located</u>	<u>Date Recorded</u>	<u>County Recordation Docket</u>	<u>Page</u>	<u>Date Filed w/BLM</u>	<u>BLM AMC Serial No.</u>
Grizzly #4	7/18/89	8/22/89	1625	631	9/1/89	298650
Amended		11/22/89	1642	209	12/13/89	
Grizzly #5	7/18/89	8/22/89	1625	634	9/1/89	298651
Amended		11/22/89	1642	209	12/13/89	
Grizzly #12	7/18/89	8/22/89	1625	637	9/1/89	298658
Amended		11/22/89	1642	209	12/13/89	

Duplicate Numbers above see *

8-19-94

ENTERED IN COMPUTER

95- maintenance fee

SR

E. Sub
8-26-94
A-1

PHOENIX, ARIZONA
9:00 A.M.
AUG 8 1994

RECEIVED
BLM ARIZONA
TALISMAN

298647-60

Unpatented Mining Claims Located in the Pinto Creek (Miami) Mining District,
in Sections 26, 27, 33, 34, 35, and 36, T1N, R13E,
and Sections 1, 2, 3, 4, 11, and 12, T1S, R13E G&SRB&M,
Gila and Pinal Counties, Arizona

Claim Name	Original Loc. Date	County	Original Recordation		Amended Recordation		BLM AMC Serial No.
			Book	Page	Book	Page	
Tip Top ✓	3/2/29	Pinal	45	142	648	830	~ 52265
Tip Top #1	8/1/30	Pinal	46	275			~ 52266
Tip Top 2	3/2/29	Pinal	45	144	648	831	~ 52267
Tip Top 3	3/10/29	Pinal	45	145	48	832	~ 52268
Tip Top #4	8/1/30	Pinal	46	301			~ 52269
Eder #10	4/21/69	Pinal	569	819			~ 52270
Eder #11	4/21/69	Pinal	569	820			~ 52271
Eder #12	4/21/69	Pinal	569	821			~ 52272
Eder #13	4/25/69	Pinal	569	818			~ 52273
Eder 14	9/27/71	Pinal	645	51			~ 52274
Eder 15	9/27/71	Gila	308	309			
		Pinal	645	52			~ 52275
Eder 16	9/27/71	Gila	308	310			
		Pinal	645	53	721	95	~ 52276
Eder 17	9/27/71	Gila	308	311	348	10	
		Pinal	645	54	721	96	~ 52277
Eder 18	9/27/71	Gila	308	312	348	9	
		Pinal	710	228			~ 52278
Eder 19	9/27/71	Gila	308	313			
		Pinal	710	229	721	715	~ 52279
Eder 22	9/27/71	Gila	308	314	348	275	
		Pinal	645	56			~ 52280
Eder #23	1/4/73	Gila	308	317			
Eder 27 ✓	9/11/73	Pinal	691	416			~ 52281
Eder 31	6/12/73	Pinal	720	440			~ 52282
Eder 32	6/12/73	Pinal	710	923			~ 52283
Eder 34	6/12/73	Pinal	710	924			~ 52284
Eder 35	6/14/73	Pinal	710	926			~ 52285
Eder 36	6/14/73	Pinal	710	927			~ 52286
Eder 38	6/14/73	Pinal	710	928			~ 52287
Eder 39	6/13/73	Pinal	710	930			~ 52288
Eder 40	6/13/73	Pinal	710	931			~ 52289
Eder 42	6/13/73	Pinal	710	932			~ 52290
Eder 43	6/14/73	Pinal	710	934			~ 52291
Eder 44	6/13/73	Pinal	710	935			~ 52292
Eder 45	6/13/73	Pinal	710	936			~ 52293
Eder 46	6/14/73	Pinal	710	937			~ 52294
Eder 47	6/13/73	Pinal	710	938			~ 52295
Eder 48	6/13/73	Pinal	710	939			~ 52296
Eder 49	6/13/73	Pinal	710	940	721	97	~ 52297
Eder 50	6/12/73	Pinal	710	941			~ 52298
Eder 51	6/12/73	Pinal	710	942			~ 52299
Eder 52	6/12/73	Pinal	710	943			~ 52300
Eder 53	6/12/73	Pinal	710	944			~ 52301
Eder 54	6/12/73	Pinal	710	945			~ 52302
Eder 55	6/13/73	Pinal	710	946			~ 52303
		Gila	341	802			
Eder 56	6/13/73	Pinal	710	947			~ 52304
		Gila	341	803			
Eder 57	6/13/73	Pinal	710	948			~ 52305
		Gila	341	804			
Eder 59	6/12/73	Pinal	710	949	721	98	~ 52306
		Gila	341	805	348	8	
Eder 59	6/14/73	Pinal	710	951			~ 52307
		Gila	341	807			

8-19-94
ENTERED IN COMPUTER
95- maintenance fee SR

PHOENIX, ARIZONA 900 A.M.
 RECEIVED
 AUG 18 1994
 BLM AZ STATE OF
 52265-307
 (43)

Claim Name	Original Loc. Date	County	Original Recordation		Amended Recordation		BLM AMC Serial No.
			Book	Page	Book	Page	
Eder 62	9/7/73	Pinal	721	716			52308
Eder 63	9/7/73	Pinal	721	717			52309
Eder 64	9/7/73	Gila	348	276			52310
Eder 65	9/7/73	Pinal	721	718			52311
Eder 66	9/7/73	Gila	348	277			52312
Eder 67	9/7/73	Pinal	721	719			52313
Eder 68	9/7/73	Gila	348	278			52314
Eder 69	9/7/73	Pinal	721	720			52315
Eder 70	9/24/73	Gila	348	279			52316
Ghost 16 ✓	12/29/66	Pinal	497	450			52317
Ghost 27	3/10/64	Pinal	387	137			52318
Ghost 28	5/18/64	Pinal	387	138			52319
Ghost 29	3/10/64	Pinal	387	139			52320
Ghost 30	5/18/64	Pinal	387	140			52321
Ghost 31	3/10/64	Pinal	387	141			52322
Ghost 32	12/29/66	Pinal	497	451			52323
Ghost 38 ✓	12/29/66	Pinal	497	452			52326
Ghost 40 ✓	12/29/66	Pinal	497	453			52327
Ghost 48 ✓	12/29/66	Pinal	497	455			52329
Ghost 50 ✓	12/29/66	Pinal	497	456			52330
Ghost 61	3/12/64	Pinal	387	165			52331
Ghost 62	3/12/64	Pinal	387	166			52332
Ghost 63	3/12/64	Pinal	387	167			52333
Ghost 42 ✓	12/29/66	Pinal	497	454			52328
Ghost 66 ✓	3/12/64	Pinal	387	170			52336
Ghost 90 ✓	12/29/66	Pinal	497	457			52337
Ghost 93 ✓	3/16/64	Pinal	387	194			52340
Ghost 95 ✓	3/16/64	Pinal	387	195			52342
Ghost 97 ✓	3/16/64	Pinal	387	196			52344
Ghost 99 ✓	3/16/64	Pinal	387	197			52346
Ghost 131	9/23/65	Pinal	429	515			52365
Ghost 132	9/23/65	Pinal	429	516			52366
Ghost 133	9/23/65	Pinal	429	517			52367
Ghost 134	9/23/65	Pinal	429	518			52368
Ghost 135	9/23/65	Pinal	429	519			52369
Ghost 136	9/23/65	Pinal	429	520			52370
Ghost 137	9/23/65	Pinal	429	521			52371
Ghost 140	4/15/64	Pinal	387	209			52372
Ghost 141	4/15/64	Pinal	387	210			52373
Ghost 142	4/15/64	Pinal	387	211			52374
Ghost 143	4/15/64	Pinal	387	212			52375
Ghost 144	4/15/64	Pinal	387	213			52376
Rim Rock ✓	12/15/15	Pinal			648	821	52377
Rim Rock 1	9/25/21	Gila	29	282			52378
Rim Rock 2	9/25/21	Pinal			648	822	52379
		Gila	36	230			52379
		Pinal			648	823	52379
		Gila	36	231			52379

PHOENIX, ARIZONA
 9:00 A.M.
 Aug 8 '94
 RECEIVED
 BLM AZ STATE OFFICE
 52308-23
 326-33
 336-37
 340-
 342
 344
 346
 365-379

Claim Name	Original		Original		Amended		BLM AMC Serial No.
	Loc. Date	County	Book	Page	Book	Page	
Rim Rock 3	1/5/22	Pinal			648	824	52380
Rim Rock 4	7/16/22	Pinal	36	370	716	575	52381
Rim Rock #5	8/1/30	Pinal	37	179	721	93	52382
Annex #5	8/1/30	Pinal	46	305	721	92	52383
Annex 6	8/1/30	Pinal	46	306	648	818	52384
Annex 7	8/1/30	Pinal	46	306	721	94	52385
Cap 130	7/24/30	Pinal	46	311			52386
Cap 131	7/25/30	Pinal	46	311			52387
"Moon Rise" Promoter	2/15/1899	Gila	6	401			52388
Stars and Stripes	11/14/29	Gila	44	5	348	7	52389
Providence	1/1/02	Gila	7	466	308	307	52390
Sixty Four	7/1/28	Gila	40	444	309	649	52391
Extension	1/1/12	Pinal	716	573			52392
		Gila	22	356			
Eder 71	11/24/87	Gila	726	416			279919
Eder 72	11/24/87	Gila	726	419			279920
Eder 73	11/24/87	Gila	726	422			279921
		Pinal	1497	441			
Eder 74	11/24/87	Pinal	1497	443			279922
Eder 75	11/24/87	Pinal	1497	445			279923
Eder 76	11/24/87	Pinal	1497	447			279924

Unpatented mining claims situated in Sections 5, 6, 7, Township 1 South, Range 14 East; Sections 1, 2, 11, 12, Township 1 South, Range 13 East; Section 31, Township 1 North, Range 14 East; Section 26, Township 1 North, Range 13 East, G. & S.R.B. & M, Globe-Miami Mining District, Gila and Pinal Counties, Arizona

CLAIM NAMES AND NUMBERS

Name	Date Located	Date Recorded	County	County Recordation Docket	Page	Date Filed w/BLM	BLM AMC Serial No.
Kelly #1	1/26/92	3/12/92	Gila	860	997	4/16/92	320760
Kelly #2	1/26/92	3/12/92	Gila	860	1000	4/16/92	320761
Kelly #3	1/26/92	3/12/92	Gila	861	01	4/16/92	320762
Kelly #4	1/26/92	3/12/92	Gila	861	04	4/16/92	320763
Kelly #5	1/26/92	3/12/92	Gila	861	07	4/16/92	320764
Kelly #6	1/28/92	3/12/92	Gila	861	10	4/16/92	320765
Kelly #7	1/26/92	3/12/92	Gila	861	13	4/16/92	320766
Kelly #8	1/28/92	3/12/92	Gila	861	16	4/16/92	320767
Kelly #9	1/26/92	3/12/92	Gila	861	19	4/16/92	320768
Kelly #10	1/28/92	3/12/92	Gila	861	22	4/16/92	320769
Kelly #11	1/26/92	3/12/92	Gila	861	25	4/16/92	320770

PHOENIX, ARIZONA
9:00 A.M.

Aug 8 '94

RECEIVED
BLM AZ STATE OFFICE

52380-92
279919-24
320760-70

(30)

<u>Name</u>	<u>Date Located</u>	<u>Date Recorded</u>	<u>County</u>	<u>County Recordation Docket Page</u>		<u>Date Filed w/BLM</u>	<u>BLM AMC Serial No.</u>
Kelly #12	1/28/92	3/12/92	Gila	861	28	4/16/92	~ 320771
Kelly #13	1/26/92	3/12/92	Gila	861	31	4/16/92	~ 320772
Kelly #14	1/28/92	3/12/92	Gila	861	34	4/16/92	~ 320773
Kelly #15	1/28/92	3/12/92	Gila	861	37	4/16/92	~ 320774
Kelly #16	1/28/92	3/12/92	Gila	861	40	4/16/92	~ 320775
Kelly #17	1/28/92	3/12/92	Gila	861	43	4/16/92	~ 320776
Kelly #18	1/28/92	3/12/92	Gila	861	46	4/16/92	~ 320777
Kelly #19	1/28/92	3/12/92	Gila	861	49	4/16/92	~ 320778
Kelly #20	1/26/92	3/12/92	Gila	861	52	4/16/92	~ 320779
Kelly #21	1/27/92	3/12/92	Gila	861	55	4/16/92	~ 320780
Kelly #22	1/27/92	3/12/92	Gila	861	58	4/16/92	~ 320781
Kelly #23	1/27/92	3/12/92	Gila	861	61	4/16/92	~ 320782
Kelly #24	1/27/92	3/12/92	Gila	861	64	4/16/92	~ 320783
Kelly #25	1/27/92	3/12/92	Gila	861	67	4/16/92	~ 320784
Kelly #26	1/27/92	3/12/92	Gila	861	70	4/16/92	~ 320785
Kelly #27	1/29/92	3/12/92	Gila Pinal	861 1809	73 641	4/16/92	~ 320786
Kelly #28	1/29/92	3/12/92	Gila Pinal	861 1809	76 643	4/16/92	~ 320787
Kelly #29	1/29/92	3/12/92	Gila Pinal	861 1809	79 645	4/16/92	~ 320788
Kelly #30	1/29/92	3/12/92	Gila	861	82	4/16/92	~ 320789
Kelly #31-A	7/11/92	8/06/92 8/13/92	Gila Pinal	877 1845	747 922	8/27/92	~ 324206 ✓
Kelly #32	1/29/92	3/12/92	Gila	861	88	4/16/92	~ 320791
Kelly #33	1/29/92	3/12/92	Pinal	1809	649	4/16/92	~ 320792
Kelly #34	1/29/92	3/12/92	Gila Pinal	861 1809	91 651	4/16/92	~ 320793
Kelly #35	1/29/92	3/12/92	Pinal	1809	653	4/16/92	~ 320794
Kelly #36	1/29/92	3/12/92	Gila Pinal	861 1809	94 655	4/16/92	~ 320795
Kelly #37	1/28/92	3/12/92	Pinal	1809	657	4/16/92	~ 320796
Kelly #38	1/28/92 1/29/92	3/12/92 3/12/92	Gila Pinal	861 1809	97 659	4/16/92	~ 320797
Kelly #39	1/28/92	3/12/92	Pinal	1809	661	4/16/92	~ 320798
Kelly #40	1/31/92	3/12/92	Pinal	1809	663	4/16/92	~ 320799
Kelly #53 ✓	1/30/92	3/12/92	Pinal	1809	671	4/16/92	~ 320803
Kelly #57	1/30/92	3/12/92	Pinal	1809	673	4/16/92	~ 320804
Kelly #58	1/30/92	3/12/92	Pinal	1809	675	4/16/92	~ 320805
Kelly #59	1/30/92	3/12/92	Pinal	1809	677	4/16/92	~ 320806
Kelly #60	1/30/92	3/12/92	Pinal	1809	679	4/16/92	~ 320807

PHOENIX, ARIZONA
 9:00 A.M.
 RECEIVED
 AUG 8 1994
 BLM AZ STATE OFFICE

(34)

320771-89
91-99

324206-4

Name	Date Located	Date Recorded	County	County Recordation Docket	Page	Date Filed w/BLM	BLM AMC Serial No.
Kelly #66	1/30/92	3/12/92	Pinal	1809	691	4/16/92	320813
Kelly #67	1/30/92	3/12/92	Pinal	1809	693	4/16/92	320814
Kelly #68	1/30/92	3/12/92	Pinal	1809	695	4/16/92	320815
Kelly #71	1/30/92	3/12/92	Pinal	1809	697	4/16/92	320816
Kelly #72	1/30/92	3/12/92	Pinal	1809	699	4/16/92	320817
Kelly #73	1/30/92	3/12/92	Pinal	1809	701	4/16/92	320818
Kelly #83	2/01/92	3/12/92	Pinal	1809	721	4/16/92	320828
Kelly #84	2/01/92	3/12/92	Pinal	1809	723	4/16/92	320829
Kelly #86	2/01/92	3/12/92	Pinal	1809	727	4/16/92	320831
Kelly #87	2/01/92	3/12/92	Pinal	1809	729	4/16/92	320832
Kelly #89	2/01/92	3/12/92	Pinal	1809	733	4/16/92	320834
Kelly #90	2/01/92	3/12/92	Pinal	1809	735	4/16/92	320835
Kelly #91	2/02/92	3/12/92	Pinal	1809	737	4/16/92	320836
Kelly #92	2/02/92	3/12/92	Gila Pinal	861 1809	100 739	4/16/92	320837
Kelly #93	2/02/92	3/12/92	Gila Pinal	861 1809	103 741	4/16/92	320838
Kelly #94	2/02/92	3/12/92	Gila	861	106	4/16/92	320839
Kelly #95	2/02/92	3/12/92	Gila Pinal	861 1809	109 743	4/16/92	320840
Kelly #96	2/02/92	3/12/92	Gila Pinal	861 1809	112 745	4/16/92	320841
Kelly #97	2/02/92	3/12/92	Gila	861	115	4/16/92	320842
Kelly #98	2/02/92	3/12/92	Gila	861	118	4/16/92	320843
Kelly #99	2/02/92	3/12/92	Gila	861	121	4/16/92	320844
Kelly #100	2/04/92	3/12/92	Gila	861	124	4/16/92	320845
Kelly #101	10/31/92	12/14/92	Gila	892	489	1/19/93	325818
Kelly #103	10/31/92	12/14/92	Gila	892	495	1/19/93	325820
Kelly #104	10/31/92	12/14/92	Gila	892	498	1/19/93	325821
Kelly #105	10/31/92	12/14/92	Gila	892	501	1/19/93	325822
Kelly #106	10/31/92	12/14/92	Gila	892	504	1/19/93	325823
Kelly #107	10/31/92	12/14/92	Gila	892	507	1/19/93	325824
Kelly #112	10/31/92	12/14/92	Gila	892	522	1/19/93	325829
Kelly #113	10/31/92	12/14/92	Gila	892	525	1/19/93	325830
Kelly #114	10/31/92	12/14/92	Gila	892	528	1/19/93	325831
Kelly #115	10/31/92	12/14/92	Gila	892	531	1/19/93	325832
Kelly #120	11/9/92	12/14/92	Gila	892	546	1/19/93	325837
Kelly #121	11/9/92	12/14/92	Gila	892	549	1/19/93	325838
Kelly #122	11/9/92	12/14/92	Gila	892	552	1/19/93	325839
Kelly #123	11/9/92	12/14/92	Gila	892	555	1/19/93	325840
Kelly #124	11/9/92	12/14/92	Gila	892	558	1/19/93	325841
Kelly #125	11/8/92	12/14/92	Gila	892	561	1/19/93	325842
Kelly #126	11/8/92	12/14/92	Gila	892	564	1/19/93	325843
Kelly #127	11/8/92	12/14/92	Gila	892	567	1/19/93	325844
Kelly #128	11/8/92	12/14/92	Gila Pinal	892 1874	570 047	1/19/93	325845

PHOENIX, ARIZONA
9:00 A.M.
Aug 8 1994

RECEIVED
BLM ARIZONA STATE OFFICE

320813-18
28-29
31-32
34-45

325818
20-24
29-32
37-45

<u>Name</u>	<u>Date Located</u>	<u>Date Recorded</u>	<u>County</u>	<u>County Recordation Docket Page</u>		<u>Date Filed w/BLM</u>	<u>BLM AMC Serial No.</u>
Kelly #129	11/8/92	12/14/92	Gila	892	573	1/19/93	~325846
Kelly #130	11/8/92	12/14/92	Gila	892	576	1/19/93	~325847
Kelly #131	11/8/92	12/14/92	Gila	892	579	1/19/93	~325848
Kelly #132	11/7/92	12/14/92	Gila Pinal	892 1874	582 049	1/19/93	~325849
Kelly #133	11/7/92	12/14/92	Gila	892	585	1/19/93	~325850
Kelly #134	11/7/92	12/14/92	Gila	892	588	1/19/93	~325851
Kelly #135	11/7/92	12/14/92	Gila	892	591	1/19/93	~325852
Kelly #136	11/7/92	12/14/92	Gila Pinal	892 1874	594 051	1/19/93	~325853
Kelly #137	11/7/92	12/14/92	Gila Pinal	892 1874	597 053	1/19/93	~325854
Kelly #138	11/7/92	12/14/92	Gila	892	600	1/19/93	~325855
Kelly #139	11/7/92	12/14/92	Gila	892	601	1/19/93	~325856
Kelly #140	11/7/92	12/14/92	Gila	892	604	1/19/93	~325857
Kelly #141	11/7/92	12/14/92	Gila	892	607	1/19/93	~325858
Kelly #142	11/7/92	12/14/92	Gila	892	610	1/19/93	~325859
Kelly #143	11/7/92	12/14/92	Gila	892	613	1/19/93	~325860
Kelly #144	11/7/92	12/14/92	Gila	892	616	1/19/93	~325861
Kelly #145	11/7/92	12/14/92	Gila	892	619	1/19/93	~325862
Kelly #146	11/7/92	12/14/92	Gila	892	622	1/19/93	~325863
Kelly #147	11/7/92	12/14/92	Gila	892	625	1/19/93	~325864
Kelly #148	11/6/92	12/14/92	Gila	892	628	1/19/93	~325865
Kelly #149	11/6/92	12/14/92	Gila	892	631	1/19/93	~325866
Kelly #150	11/6/92	12/14/92	Gila	892	634	1/19/93	~325867
Kelly #151	7/30/93	8/23/93	Gila	93-635862		8/23/93	~327254
Kelly #152	7/30/93	8/23/93	Gila	93-635863		8/23/93	~327255
Kelly #153	7/30/93	8/23/93	Gila Pinal	93-635864 1936	617	8/23/93	~327256
Kelly #154	7/30/93	8/23/93	Gila Pinal	93-635865 1936	619	8/23/93	~327257
Kelly #155	7/30/93	8/23/93	Gila Pinal	93-635866 1936	621	8/23/93	~327258
Kelly #156	7/30/93	8/23/93	Gila Pinal	93-635867 1936	623	8/23/93	~327259
Kelly #157	7/30/93	8/23/93	Pinal	1936	625	8/23/93	~327260
Kelly #158	7/30/93	8/23/93	Gila Pinal	93-635861 1936	627	8/23/93	~327261
Kelly #159	7/30/93	8/23/93	Pinal	1936	629	8/23/93	~327262
Kelly #160	7/30/93	8/23/93	Pinal	1936	631	8/23/93	~327263
Kelly #161	7/30/93	8/23/93	Pinal	1936	633	8/23/93	~327264
Kelly #162	7/30/93	8/23/93	Pinal	1936	635	8/23/93	~327265
Kelly #163	7/30/93	8/23/93	Pinal	1936	637	8/23/93	~327266

PHOENIX, ARIZONA
9:00 A.M.

RECEIVED
BLM AZ STATE OFFICE
AUG 8 '94

(35)

Unpatented Mining Claims located in the Pinto Creek (Miami) Mining District,
in Section 36, T1N, R13E, G&SRB&M, Gila County, Arizona

Name	Location Date	County Recordation		BLM AMC Serial No.
		Book	Page	
Brewery ✓ Amended	3/12/1892 5/23/93	4 909	145 116	39932
Clipper ✓ Amended	1/20/1906 5/23/93	11 909	286 118	39933
Old Abe ✓ Amended	9/1/39 5/23/93	48 909	70 124	39934
Thomas Jefferson ✓ Amended	9/1/39 5/23/93	48 909	71 120	39935
Blue Jay Fraction ✓ Amended	11/21/42 5/23/93	48 909	357 122	39936
Vat ✓	11/25/59	112	344	39937

The above-listed claims are owned by:

Recovery Resources Corporation
% Reliance Group Holdings, Inc.
55 E. 52nd Street
New York, NY 10055

RECEIVED
BLM AZ STATE OFFICE
Aug 8 '94
9:00 A.M.
PHOENIX, ARIZONA

Name	Location Date	County Recordation		BLM AMC Serial No.
		Book	Page	
Lost Knife #1 Amended	5/23/59 3/17/68	100 230	416 418	39938
Lost Knife #2 Amended	10/28/59 3/17/68	108 230	133 415	39939
✓ Manganese Cap Amended	5/06/65 3/17/68	176 230	507 419	39940
✓ Galena Amended	5/06/65 3/17/68	176 230	508 416	39941
✓ Dew	6/1/68	237	635	39942
✓ Lad	6/1/68	237	636	39943

The above-listed claims are owned by:

Sherwood B. Owens
% Dr. Sherwood B. Owens, Jr.
801 N. Wilmot, Suite B-4
Tucson, AZ 85711

Unpatented mining claims situated in Section 36, Township 1 North, Range 13 East;
 Section 31, Township 1 North, Range 14 East;
 Section 1, Township 1 South, Range 13 East;
 and Section 6, Township 1 South, Range 14 East,
 Globe-Miami Mining District, G&SRB&M, Gila County, Arizona.

*maint. fee pd
 by Magna
 Copper 8-3-96
 Receipt 2061997*

Claim Name	Recorded		BLM Serial No.
	Book/Docket	Page	
Lizard No. 27 ✓	47	348	AMC 28018
Rejected No. 1 ✓	31	415	AMC 28020
Rejected No. 2 ✓	31	416	AMC 28019
Rejected No. 2 Amended	52	374	
Rejected No. 3 ✓	53	184	AMC 28016
Rejected No. 4	493	569	AMC 97634
Rejected No. 5	493	571	AMC 97635
Rejected No. 6	493	573	AMC 97636
Rejected No. 7	493	575	AMC 97637
Rejected No. 8	493	577	AMC 97638
Rejected No. 9	493	579	AMC 97639
Rejected No. 10	493	581	AMC 97640
Rejected No. 11	493	583	AMC 97641
Rejected No. 12	493	585	AMC 97642
Rejected No. 13	493	587	AMC 97643 (14)

Unpatented Mining Claims located in the Pinto Creek (Miami) Mining District,
 in Section 36, T1N, R13E, G&SRB&M, Gila County, Arizona

Name	Location Date	County Recordation		BLM AMC Serial No.
		Book	Page	
Overside ✓	9/1/39	48	70	27989
Amended	6/17/59	102	43	
Amended	5/23/93	909	127	
Crown Point Ext. No. 1 ✓	6/17/59	102	37	27990
Amended	5/23/93	909	131	
Crown Point Ext. No. 2 ✓	6/17/59	102	38	27991
Amended	5/23/93	909	133	
Old Abe ✓	9/1/39	48	70	27992
Amended	6/17/59	102	39	
Amended	5/23/93	909	124	
Old Abe No. 1 ✓	10/1/39	48	82	27993
Amended	6/17/59	102	41	
Amended	5/23/93	909	129	

The above-listed claims are owned by:

Carlota Copper Company
 8101 E. Prentice Avenue, #800
 Englewood, CO 80111

PHOENIX, ARIZONA
 9:00 A.M.

AUG 8 '94

RECEIVED
 BLM, AZ STATE OFFICE

(19)

27989-93
 28016
 28018-20
 97634-43

Millsite Claims situated in Section 23 and 26,
Township 1 North, Range 13 East, G&SRB&M
Undesignated Mining District, Gila County, Arizona

<u>Name</u>	<u>Date Located</u>	<u>Date Recorded</u>	<u>County</u>	<u>County Recordation Docket Page</u>	<u>Date Filed w/BLM</u>	<u>BLM AMC Serial No.</u>
Sick-A-More #1	6/16/93	8/23/93	Gila	93-635858	8/23/93	327251
Sick-A-More #2	6/16/93	8/23/93	Gila	93-635859	8/23/93	327252
Sick-A-More #3	6/16/93	8/23/93	Gila	93-635860	8/23/93	327253

The above-listed claims are owned by:

Carlota Copper Company
 8101 E. Prentice Avenue, #800
 Englewood, CO 80111

RECEIVED
 BLM, AZ STATE OFFICE
 Aug 8 '94
 9:00 A.M.
 PHOENIX, ARIZONA

(3)

UNITED STATES
DEPARTMENT OF THE INTERIOR
BUREAU OF LAND MANAGEMENT

RECEIPT AND ACCOUNTING ADVICE

NO. 2062039

WG/AZ

08/08/94
BR

Subject: CLAIM MAINTENANCE FEE 1995 (276)

2 12 13

27,000.00

Applicant:

CARLOTA COPPER CO.
8101 PRENTICE AVE.
ENGLEWOOD CO. 80111 STE. 800 SAME CK. # 001019

Remitter: 303-694-4936

Assignor:

LEASE MANAGEMENT DATA						<input type="checkbox"/> NEW	<input type="checkbox"/> UPDATE	<input type="checkbox"/> PAYMENT
ORIGINAL SERIAL NO.	ASG.	TYPE	ST.	CTY.	F			
AMC 298647, ET AL								
AMOUNT	ANV. DATE	EXP. DATE	BILL CYC.	S/C	DISTRICT			
ASSIGNMENT SERIAL NO.	ASG.	TYPE	ST.	CTY.	FI			
AMOUNT	ANV. DATE	EXP. DATE	BILL CYC.	S/C	DISTRICT			

28016 1
28019-20 2
27989-93 5
279919-24 6
320760-89 30
320791-99 9
324206 1
320803-7 5
320813-8 6
320828-9 2
320831-2 2
320834-45 12
325818 1
325820-4 5
325829-32 4
325837-67 31
~~325~~

327254-66¹³
39932-43¹²
97634-43¹⁰
327251-33

APPLY REMITTANCE			
ACTION	FUND SYMBOL	CTY.	AMOUNT
FILING FEE			
RENTAL			
UNEARNED			
REFUND	Print on 28018 check pd.		100.00
TOTAL			
AMOUNT DUE	Refund		100.00

Remarks:

AMC 298647-298660 14
52265-52307 43
52308-52323 16
52326-52333 8
52336-52337 2
52340 1
52342 1
52344 1
52346 1
52365-52392 28
27

BY: E. Stoh

DATE: 8-26-94

<input type="checkbox"/> Lease in Escrow?	<input type="checkbox"/> KGS?	<input type="checkbox"/> Auto Escalates?	<input type="checkbox"/> Auto Renew?	<input type="checkbox"/> Of Interest?	<input type="checkbox"/> Operating Rights?	<input type="checkbox"/> Operator	<input type="checkbox"/> Bond Filed?
---	-------------------------------	--	--------------------------------------	---------------------------------------	--	-----------------------------------	--------------------------------------

FOR MMS USE ONLY	
BILLEE NUMBER	FOREST REFUGE
OCS SECTION CODE	

RECEIPT AND ACCOUNTING ADVICE

NO. **2982039**

WB/AZ 08/08/94

Subject: CLAIM MAINTENANCE FEE 1995 (276) 2 12 13 27,600.00

Applicant:

CARLOTA COPPER CO.
8101 PRENTICE AVE.
ENGLEWOOD CO. 80111 STE. 800 SAME CK. # 001019

Remitter: 303-694-4936

Assignor:

LEASE MANAGEMENT DATA										
<input type="checkbox"/> NEW <input type="checkbox"/> UPDATE <input type="checkbox"/> PAYMENT										
ORIGINAL SERIAL NO.	ASG.	TYPE	ST.	CTY.	FUND SYMBOL			ACRES/UNITS	RATE	
AMC 298647, ET AL										
AMOUNT	ANV. DATE	EXP. DATE	BILL CYC.	S/C	DISTRICT	NEXT BILL	MISC. DATA	U of M	ACTUAL UNITS	
ASSIGNMENT SERIAL NO.	ASG.	TYPE	ST.	CTY.	FUND SYMBOL			ACRES/UNITS	RATE	
AMOUNT	ANV. DATE	EXP. DATE	BILL CYC.	S/C	DISTRICT	NEXT BILL	MISC. DATA	U of M	ACTUAL UNITS	

APPLY REMITTANCE			
ACTION	FUND SYMBOL	CTY.	AMOUNT
FILING FEE			
RENTAL			
UNEARNED			
REFUND			
TOTAL			
AMOUNT DUE			

Remarks:

BY: _____ DATE: _____

Lease in Escrow?
 KGS?
 Auto Escalates?
 Auto Renew?

Of Interest?
 Operating Rights?
 Operator
 Bond Filed?

FOR MMS USE ONLY		
BILLEE	NUMBER	FOREST REFUGE
OCS SECTION		
CODE		

AMC ~~2504~~
~~250~~
~~27987~~
~~27994~~
~~190537~~
~~28043~~
~~27738~~
~~27756~~

AMC 319065
 AMC 27766
 94-652197
 35792
 35870
 35820
 35874
 35830
 215329

Exhibit "A"

MAGMA COPPER COMPANY

Pinto Valley Mining Division

CLAIMS 40744
 343
 \$ 34,300.00
 27808
 27858

BLM Serial
Number

Name

Docket

Book

Page

BLM Serial Number	Name	Docket	Book	Page
AMC 28014	Black Owl		43	614
AMC 28015	White Owl		43	613
AMC 28041	Key	312		587
AMC 28042	Key No. 1	312		588
AMC 28058	Evening Star		39	356
AMC 27987	Baseline No. 1	284		856
AMC 27988	Baseline No. 2	284		857
AMC 27994	Tunnel	10		502
AMC 190837	C1	579		725
AMC 190838	C2	579		727
AMC 190839	C3	579		729
AMC 190840	C4	579		731
AMC 27995	Fly No. 1	157		230
AMC 27996	Fly No. 2	157		231
AMC 27997	Fly No. 3	157		232
AMC 27998	Fly No. 4	157		233
AMC 27999	Fly No. 5	157		234
AMC 28000	Fly No. 6	157		235
AMC 28001	Fly No. 7	157		236
AMC 28002	Fly No. 8	157		237
AMC 28003	Fly No. 9	157		238
AMC 28004	Fly No. 10	157		239
AMC 28005	Fly No. 11	157		240
AMC 28006	Fly No. 12	157		241
AMC 28007	Fly No. 13	157		242
AMC 28008	Blue Bird #4		47	415
AMC 28009	Conquistador No. 1		48	247
	Amended		49	305
AMC 28010	Arizona No. 23		48	107
	Amended		49	304
AMC 28011	Arizona No. 24		48	107
	Amended		49	305
AMC 28012	Black Eagle #2	107		223
AMC 28013	Gold Coin	154		449
AMC 28043	November Re-located		50	7
AMC 28044	October		50	8
AMC 28045	Cities No. 1	290		871
AMC 28046	Cities No. 2	290		872
AMC 28047	Cities No. 3	290		873
AMC 28048	Cities No. 4	290		874
AMC 28049	Cities No. 5	290		875

28023
 28025
 28031
 28036
 28040
 97644
 129535
 142565
 327204
 40735

ENTERED IN COMPUTER

AB - 8-15-94

Aug 3 9 22 AM '94
 RECEIVED
 B.L.M. AZ STATE OFFICE

PHOENIX, ARIZONA

address

<u>BLM Serial Number</u>	<u>Name</u>	<u>Docket</u>	<u>Book</u>	<u>Page</u>
AMC 28050	Cities No. 6	290		876
AMC 28051	Cities No. 7	290		877
AMC 28052	Cities No. 8	290		878
AMC 28053	Cities No. 9	290		879
AMC 28054	Cities No. 10	290		880
AMC 28055	Cities No. 11	290		881
AMC 28056	Cities No. 12	290		882
AMC 28057	Cities No. 13	290		883
AMC 27738	Cowboy No. 1		46	15
	Amended		42	127
AMC 27739	Cowboy No. 2		46	16
	Amended		42	128
AMC 27740	Cowboy No. 3		46	17
	Amended		42	129
AMC 27741	Rita		47	150
AMC 27742	Copper Site		27	43
	Amended		42	124
AMC 27743	Pine Tree		20	16
	Amended		42	126
AMC 27744	Copper Bottom No. 3		43	416
	Amended		42	122
AMC 27745	Copper Bottom No. 4		43	417
	Amended		42	123
AMC 27746	Pinon		47	149
AMC 27747	Hammer		47	147
AMC 27748	Joan		47	148
AMC 27749	Southern Cross		47	151
AMC 27750	Midnight Test		27	226
	Amended		42	125
AMC 27756	Hill No. 1	280		9
AMC 27757	Hill No. 2	280		10
AMC 27758	Hill No. 3	280		11
AMC 27759	Hill No. 4	280		12
AMC 27760	Hill No. 5	280		13
AMC 27761	Hill No. 6	280		14
AMC 27762	Hill No. 7	280		15
AMC 27763	Hill No. 8	280		16
AMC 27764	Hill No. 9	280		17
AMC 27765	Hill No. 10	280		18
AMC 319065	Hill No. 11	855		828
AMC 319066	Hill No. 12	855		830
AMC 319067	Hill No. 13	855		832
AMC 27751	Copper Bottom No. 1		43	414
	Amended		42	195
AMC 27752	Copper Bottom No. 6		43	419
	Amended		42	194
AMC 27753	Copper Bottom No. 8		47	385
AMC 27754	Copper Bottom No. 9		47	386
AMC 27755	Copper Bottom No. 10		47	387
AMC 7735	Mary 1	426		246
AMC 7736	Mary 2	426		247

28058
28059

RECEIVED
B.L.M. AZ STATE OFFICE
AUG 9 22 AM '94

BLM Serial
Number

Name

Docket

Book

Page

<u>BLM Serial Number</u>	<u>Name</u>	<u>Docket</u>	<u>Book</u>	<u>Page</u>
AMC 7737	Mary 3	426		248
AMC 7738	Mary 4	426		249
AMC 7739	Mary 5	426		250
AMC 7740	Mary 6	426		251
AMC 28059	Zee No.2	284		855
AMC 35792	Quartz Site (A)	466		191
AMC 35793	Quartz Site No. 2 (A)	466		190
AMC 35794	Quartz Site No. 3 (A)	466		189
AMC 35800	Quartz Site No. 9 (A)	466		183
AMC 35801	Quartz Site No. 10 (A)	466		182
AMC 35802	Quartz Site No. 11 (A)	466		181
AMC 35803	Quartz Site No. 12 (A)	466		180
AMC 35804	Quartz Site No. 13 (A)	466		179
AMC 35805	Quartz Site No. 14 (A)	466		178
AMC 35806	Quartz Site No. 15 (A)	466		177
AMC 35807	Quartz Site No. 16 (A)	466		176
AMC 35808	Quartz Site No. 17 (A)	466		175
AMC 35809	Quartz Site No. 18 (A)	466		174
AMC 35810	Quartz Site No. 19 (A)	466		173
AMC 35811	Quartz Site No. 20 (A)	466		172
AMC 35812	Quartz Site No. 21 (A)	466		171
AMC 35813	Quartz Site No. 22 (A)	466		170
AMC 35814	Quartz Site No. 23 (A)	466		169
AMC 35815	Quartz Site No. 24 (A)	466		168
AMC 35816	Quartz Site No. 25 (A)	466		167
AMC 35820	Quartz Site #28 (A)	466		165
AMC 35821	Silver Bell (A)	466		192
AMC 35824	Janie No. 1 (A)	466		194
AMC 35825	Janie No. 2 (A)	466		195
AMC 35830	Copper Bottom #2 (A)	466		202
AMC 35831	Copper Bottom #5 (A)	466		215
AMC 35832	Copper Bottom #7 (A)	466		201
AMC 35833	Copper Bottom #11 (A)	466		216
AMC 35834	Copper Bottom #12 (A)	466		217
AMC 35835	Copper Bottom #13 (A)	466		218
AMC 215329	D1	606		157
AMC 215330	D2	606		159
AMC 215331	D3	606		161
AMC 215332	D4	606		163
AMC 215333	D5	606		165
AMC 215334	D6	606		167
AMC 215335	D7	606		169
AMC 215336	D8	606		171
AMC 215337	D9	606		173
AMC 215338	D10	606		175
AMC 215339	D11	606		177
AMC 215340	D12	606		179
AMC 215341	D13	606		181
AMC 215342	D14	606		183
AMC 215343	D15	606		185
AMC 215344	D16	606		187

PHOENIX, ARIZONA

AUG 3 9 22 AM '94

RECEIVED
BLM AZ STATE OFFICE

94-652197

BLM Serial Number

<u>BLM Serial Number</u>	<u>Name</u>	<u>Docket</u>	<u>Book</u>	<u>Page</u>
AMC 215345	D17	606		189
AMC 27766	Robs No. 3	285		473
AMC 27767	Robs No. 4	285		474
AMC 27768	Robs No. 5	285		475
AMC 27769	Robs No. 10	285		480
AMC 27770	Robs No. 11	285		481
AMC 27771	Robs No. 12	285		482
AMC 27772	Robs No. 13	285		483
AMC 27773	Robs No. 14	285		484
AMC 27774	Robs No. 15	285		485
AMC 27775	Robs No. 16	285		486
AMC 27776	Robs No. 17	285		487
AMC 27777	Robs No. 18	285		488
AMC 27778	Robs No. 19	285		489
AMC 27779	Robs No. 20	285		490
AMC 27780	Robs No. 21	285		491
AMC 27781	Robs No. 22	285		492
AMC 27782	Robs No. 23	285		493
AMC 27783	Robs No. 24	285		494
AMC 27784	Robs No. 25	285		495
AMC 27785	Robs No. 26	285		496
AMC 27786	Robs No. 27	285		497
AMC 27787	Robs No. 28	285		498
AMC 27788	Robs No. 29	285		499
AMC 27789	Robs No. 30	285		500
AMC 27790	Robs No. 31	285		501
AMC 27791	Robs No. 32	285		502
AMC 27792	Robs No. 7 Relocated	343		206
AMC 27798	Skunk 1	343		203
AMC 27799	Skunk 2	343		204
AMC 27800	Skunk 3	343		205
AMC 27801	Rita No. 15	173		540
AMC 27802	Sunrise		48	35
AMC 27803	Limestone #1		49	150
AMC 27804	Limestone #2		49	150
AMC 27805	Limestone #3		49	151
AMC 27806	Limestone #4	154		638
AMC 27807	Limestone No. 5	154		639
AMC 27793	Independence Amended		41	160
AMC 27794	Enterprise		42	114
AMC 27795	Enterprise No. 2		46	434
AMC 27796	Enterprise No. 3		41	313
AMC 27797	Silver Bar Amended		41	313
			46	435
			42	115
AMC 28017	Lizzard #26 Amended		47	347
		11		81
AMC 28018	Lizzard #27		47	348
AMC 138512	K1	542		700
AMC 138513	K2	542		702
AMC 138514	K3	542		704

48

RECEIVED
B.L.M. AZ STATE OFFICE
AUG 9 23 AM '94

BLM Serial
Number

Name

Docket

Book

Page

AMC 138515	K4	542		706
AMC 138516	K5	542		708
AMC 138517	K6	542		710
AMC 138518	K7	542		712
AMC 138519	K8	542		714
AMC 138520	K9	542		716
AMC 138521	K10	542		718
AMC 138522	K11	542		720
AMC 138523	K12	542		722
AMC 138524	K13	542		724
AMC 138525	K14	542		726
AMC 138526	K15	542		728
AMC 138527	K16	542		730
AMC 138528	K17	542		732
AMC 138529	K18	542		734
AMC 138530	K19	542		736
AMC 138531	K20	542		738
AMC 138532	K21	542		740
AMC 138533	K22	542		742
AMC 138534	K23	542		744
AMC 138535	K24	542		746
AMC 138536	K25	542		748
AMC 138537	K26	542		750
AMC 138538	K27	542		752
AMC 138539	K28	542		754
AMC 138540	K29	542		756
AMC 138541	K30	542		758
AMC 138542	K31	542		760
AMC 138543	K32	542		762
AMC 138544	K33	542		764
AMC 138545	K34	542		766
AMC 138546	K35	542		768
AMC 40744	East Water	469		458
AMC 28542	Ash 5	325		47
AMC 27808	Ash 7	325		48
AMC 27809	Ash 8	325		49
AMC 27810	Ash 9	325		50
AMC 27811	Ash 10	325		51
AMC 27812	Ash 11	325		52
AMC 27813	Ash 12	325		53
AMC 27814	Ash 13	325		54
AMC 27815	Ash 14	325		55
AMC 27816	Ash 15	325		56
AMC 27817	Ash 16	325		57
AMC 27818	Ash 17	325		58
AMC 27819	Ash 18	325		59
AMC 27820	Ash 19	325		60
AMC 27821	Ash 20	325		61
AMC 27822	Ash 21	325		62
AMC 27823	Ash 22	325		63
AMC 27824	Ash 23	325		64

PHOENIX, ARIZONA

AUG 3 9 23 AM '94

RECEIVED
BLM, AZ STATE OFFICE

<u>BLM Serial Number</u>	<u>Name</u>	<u>Docket</u>	<u>Book</u>	<u>Page</u>
AMC 27825	Ash 24	325		65
AMC 27826	Ash 25	325		66
AMC 27827	Ash 26	325		67
AMC 27828	Ash 27	325		68
AMC 27829	Ash 28	325		69
AMC 27830	Ash 29	325		70
AMC 27831	Ash 30	325		71
AMC 27832	Ash 31	325		72
AMC 27833	Ash 32	325		73
AMC 27834	Ash 33	325		74
AMC 27835	Ash 34	325		75
AMC 27836	Ash 35	325		76
AMC 27837	Ash 36	325		77
AMC 27838	Ash 37	325		78
AMC 27839	Ash 38	325		79
AMC 27840	Ash 39	325		80
AMC 27841	Ash 40	325		81
AMC 27842	Ash 41	325		82
AMC 27843	Ash 42	325		83
AMC 27844	Ash 43	325		84
AMC 27845	Ash 44	325		85
AMC 27846	Ash 45	325		86
AMC 27847	Ash 46	325		87
AMC 27848	Ash 47	325		88
AMC 27849	Ash 48	325		89
AMC 27850	Ash 49	325		90
AMC 27851	Ash 64	325		91
AMC 27852	Ash 65	325		92
AMC 27853	Ash 66	325		93
AMC 27854	Ash 67	325		94
AMC 27855	Ash 68	325		95
AMC 27856	Ash 69	325		96
AMC 27857	Ash 70	325		97
AMC 27858	Ash 71	325		98
AMC 27859	Ash 72	325		99
AMC 27860	Ash 73	325		100
AMC 27861	Ash 74	325		101
AMC 27862	Ash 75	325		102
AMC 27863	Ash 76	325		103
AMC 27864	Ash 77	325		104
AMC 27865	Ash 78	325		105
AMC 27866	Ash 79	325		106
AMC 27867	Ash 80	325		107
AMC 27868	Ash 81	325		108
AMC 27869	Ash 82	325		109
AMC 27870	Ash 83	325		110
AMC 27871	Ash 84	325		111
AMC 27872	Ash 85	325		112
AMC 27873	Ash 86	325		113
AMC 27874	Ash 87	325		114
AMC 27875	Ash 88	325		115

51

RECEIVED
 B.L.M. AZ STATE OFFICE
 AUG 3 9 23 AM '94
 PHOENIX, ARIZONA

<u>BLM Serial Numer</u>	<u>Name</u>	<u>Docket</u>	<u>Book</u>	<u>Page</u>
AMC 27876	Ash 89	325		116
AMC 27877	Ash 90	325		117
AMC 27878	Ash 91	325		118
AMC 27879	Ash 92	325		119
AMC 27880	Ash 93	325		120
AMC 27881	Ash 94	325		121
AMC 27882	Ash 95	325		122
AMC 27883	Ash 96	325		123
AMC 27884	Ash 97	325		124
AMC 27885	Ash 98	325		125
AMC 27886	Ash 99	325		126
AMC 27887	Ash 100	325		127
AMC 27888	Ash 101	325		128
AMC 27889	Ash 102	325		129
AMC 27890	Ash 103	325		130
AMC 27891	Ash 104	325		131
AMC 27892	Ash 105	325		132
AMC 27893	Ash 106	325		133
AMC 27894	Ash 107	325		134
AMC 27895	Ash 108	325		135
AMC 27896	Ash 109	325		136
AMC 27897	Ash 110	325		137
AMC 27898	Ash 111	325		138
AMC 27899	Ash 112	325		139
AMC 27900	Ash 113	325		140
AMC 27901	Ash 114	325		141
AMC 27902	Ash 115	325		142
AMC 27903	Ash 200	355		176
AMC 27904	Ash 201	355		177
AMC 27905	Ash 202	355		178
AMC 28023	Peak No. 3	333		331
AMC 28025	Peak No. 7	333		333
AMC 28026	Peak No. 8	333		334
AMC 28027	Peak No. 9	335		703
AMC 28028	Peak No. 10	335		704
AMC 28031	Peak No. 14	367		606
AMC 28032	Peak No. 15	367		607
AMC 28033	Peak No. 17	367		608
AMC 28036	Peak No. 22	390		9
AMC 28037	Peak No. 24	402		700
AMC 28038	Peak 25	405		974
AMC 28040	Peak 28	414		719
AMC 97644	Peak 34	493		567
AMC 129535	Peak 94	534		775
AMC 142565	M1	549		363
AMC 327204	P1	93-634671		
AMC 327205	P2	93-634672		
AMC 327206	P3	93-634673		
AMC 327207	P4	93-634674		
AMC 327208	P5	93-634675		
AMC 327209	P6	93-634676		

94-652197

<u>BLM Number</u>	<u>Name</u>	<u>Docket</u>	<u>Book</u>	<u>Page</u>
AMC 327210	P7	93-634677		
AMC 327211	P8	93-634678		
AMC 327212	P9	93-634679		
AMC 327213	P10	93-634680		
AMC 327214	P11	93-634681		
AMC 327215	P12	93-634682		
AMC 327216	P13	93-634683		
AMC 327217	P14	93-634684		
AMC 327218	P15	93-634685		
AMC 327219	P16	93-634686		
AMC 327220	P17	93-634687		
AMC 327221	P18	93-634688		

12

RECEIVED
BLM, AZ STATE OFFICE
AUG 3 9 24 AM '94
PHOENIX, ARIZONA

MAGMA

M A G M A C O P P E R C O M P A N Y

Alex Acosta
CORPORATE LAND MANAGER

July 5, 1994

U. S. Department of the Interior
Bureau of Land Management
Records Section
3707 7th Street
Phoenix, AZ 85011

Gentlemen,

The Final Rule as published in the Federal Register implements provisions of the Interior Department and related agencies' Appropriations Act of 1993 (the Act) that require an annual rental fee of \$100 for each mining claim and site located and held under the General Mining Law of 1872.

Therefore, Magma Copper Company's Pinto Valley Mining Division submits a check payable to the Bureau of Land Management in the amount of \$34,300.00 which represents \$100.00 per claim and site, 310 lode claims and 33 millsites, as shown on Exhibit "A," attached hereto and made a part hereof.

Sincerely,



Alex Acosta

AA/mak

Copies: Andy Brodkey
Lee Browne
Ruben Santallanes
File

RECEIVED
BLM AZ STATE OFFICE
PHOENIX, ARIZONA
AUG 3 9 21 AM '94

MAGMA

M A G M A C O P P E R C O M P A N Y

C \$1400
ck# CAS#
#PAGES 9

94-652197

FEE#
RECORDED AT THE REQUEST OF

Richard Santellanes

DATE *July 18, 1994* TIME *9:00*

OFFICIAL RECORDS OF GILA COUNTY, AZ
LINDA HAUGHT ORTEGA, RECORDER

BY *Cecilia A. Bernal, Deputy*

Alex Acosta
CORPORATE LAND MANAGER

July 5, 1994

Gila County
Recorders Office
140 E. Ash Street
Globe, AZ 85501

NOTICE OF INTENT

Gentlemen,

Magma Copper Company ("Magma"), a Delaware corporation authorized to do business in the State of Arizona, has complied with the Final Rule as published in the Federal Register which implements provisions of the Interior Department and related agencies' Appropriations Act of 1993, that requires annual rental fees of \$100 for each mining claim and site located and held under the General Mining Law of 1872.

Therefore, Magma intends to hold those certain unpatented lode claims and mill sites situated in the Globe Mining District in Gila County, Arizona of which the Bureau of Land Management assigned serial numbers to each, together with the name, docket and page of the official records in Gila County, Arizona, as shown in Exhibit "A" attached hereto and made a part hereof.

This Notice is given with respect to the assessment year September 1, 1994 and September 1, 1995.

MAGMA COPPER COMPANY

[Signature]

ALEX ACOSTA
Corporate Land Manager and Agent

RECEIVED
B.L.M. AZ STATE OFFICE
AUG 3 9 21 AM '94
PHOENIX, ARIZONA

SUBSCRIBED and SWORN to before me this 5th day
of July, 1994.

My Commission Expires:
MY COMMISSION EXPIRES 10-13-94

[Signature]
NOTARY PUBLIC

UNITED STATES
DEPARTMENT OF THE INTERIOR
BUREAU OF LAND MANAGEMENT

RECEIPT AND ACCOUNTING ADVICE

No. 2061997 04

WG/AZ 08/03/94

Subject: CLAIM MAINTENANCE FEE 1995 (343) 2 2 13 34,300.00

Applicant:
MAGMA COPPER CO.
P.O. BOX 100
MIAMI AZ. 85539

Remitter: SAME CK. # 0020736
473-6307

Assignor:

LEASE MANAGEMENT DATA NEW UPDATE PAYMENT

ORIGINAL SERIAL NO.	ASG.	TYPE	ST.	CTY.	FUND SYMBOL	ACRES/UNITS	RATE
AMC 28014, ET AL							

AMOUNT	ANV. DATE	EXP. DATE	BILL CYC.	S/C	DISTRICT	NEXT BILL	MISC. DATA	U of M	ACTUAL UNITS

ASSIGNMENT SERIAL NO.	ASG.	TYPE	ST.	CTY.	FUND SYMBOL	ACRES/UNITS	RATE

AMOUNT	ANV. DATE	EXP. DATE	BILL CYC.	S/C	DISTRICT	NEXT BILL	MISC. DATA	U of M	ACTUAL UNITS

APPLY REMITTANCE

ACTION	FUND SYMBOL	CTY.	AMOUNT
FILING FEE			
RENTAL			
UNEARNED			243
REFUND			
TOTAL			
AMOUNT DUE			

Remarks: 97644
28040
28014-15
28041-2
27987-8
27994-28013
190837-40
28043-59
27738-55
27756-65
319065-7
7735-40
28036-8
35792-4
35800-16
35820-1
35824-5
35830-5
215329-45
27766-807
28017-8
138512-46
40744
28542
27808-57
27858-965
28023
28025-8
28031-3

Lease in Escrow?
 KGS?
 Auto Escalates?
 Auto Renew?
Of Interest?
Operating Rights?
Operator
Bond File

FOR MMS USE ONLY
BILLEE NUMBER
OCS SECTION CODE
FOREST REFUGE

MAGMA

93-634808

M A G M A C O P P E R C O M P A N Y

Alex Acosta
CORPORATE LAND MANAGER

7735
27738
35797
40735
97644
129535
138512
142565
190837

July 21, 1993

Gila County
Recorders Office
140 E. Ash Street
Globe, AZ 85501

RECEIVED
BLM STATE OFFICE
Aug 10 9 13 AM '93
PHOENIX, ARIZONA

NOTICE OF INTENT

215329
319065

Gentlemen,

Magma Copper Company ("Magma"), a Delaware corporation authorized to do business in the State of Arizona, has complied with the Final Rule as published in the Federal Register which implements provisions of the Interior Department and related agencies' Appropriations Act of 1993, that requires annual rental fees of \$100 for each mining claim and site located and held under the General Mining Law of 1872 for fiscal year 1993 and 1994.


Therefore, Magma intends to hold those certain unpatented lode claims and mill sites situated in the Globe Mining District in Gila County, Arizona of which the Bureau of Land Management assigned serial numbers to each, together with the name, docket and page of the official records in Gila County, Arizona, as shown in Exhibit "A" attached hereto and made a part hereof.

This Notice is given with respect to the assessment year ending September 1, 1993 and September 1, 1994.

MAGMA COPPER COMPANY

93 + 94 Rental
ENTERED IN COMPUTER

8/18/93


ALEX ACOSTA
Corporate Land Manager and Agent



SUBSCRIBED and SWORN to before me this 21st day of July, 1993.
Seeds checked by Hyde

My Commission Expires:

MY COMMISSION EXPIRES 10-13-94



NOTARY PUBLIC

Exhibit "A"

MAGMA COPPER COMPANY
 Pinto Valley Mining Division
 Unpatented Mining Claims and Mill Sites
 Assessment Work 1993 and 1994

<u>BLM Serial Number</u>	<u>Name</u>	<u>Docket</u>	<u>Book</u>	<u>Page</u>
AMC 28014	Black Owl ✓		43	614
AMC 28015	White Owl ✓		43	613
AMC 28041	Key ✓	312		587
AMC 28042	Key No. 1 ✓	312		588
AMC 28058	Evening Star ✓		39	356
AMC 27987	Baseline No. 1 ✓	284		856
AMC 27988	Baseline No. 2 ✓	284		857
AMC 27994	Tunnel ✓	10		502
AMC 190837	C1	579		725
AMC 190838	C2	579		727
AMC 190839	C3	579		729
AMC 190840	C4	579		731
AMC 27995	Fly No. 1	157		230
AMC 27996	Fly No. 2	157		231
AMC 27997	Fly No. 3	157		232
AMC 27998	Fly No. 4	157		233
AMC 27999	Fly No. 5	157		234
AMC 28000	Fly No. 6	157		235
AMC 28001	Fly No. 7	157		236
AMC 28002	Fly No. 8	157		237
AMC 28003	Fly No. 9	157		238
AMC 28004	Fly No. 10	157		239
AMC 28005	Fly No. 11	157		240
AMC 28006	Fly No. 12	157		241
AMC 28007	Fly No. 13	157		242
AMC 28008	Blue Bird #4 ✓		47	415
AMC 28009	Conquistador No. 1 ✓		48	247
	Amended		49	305
AMC 28010	Arizona No. 23 ✓		48	107
	Amended		49	304
AMC 28011	Arizona No. 24 ✓		48	107
	Amended		49	305
AMC 28012	Black Eagle #2 ✓	107		223
AMC 28013	Gold Coin ✓	154		449
AMC 28043	November Re-located ✓		50	7
AMC 28044	October ✓		50	8
AMC 28045	Cities No. 1	290		871
AMC 28046	Cities No. 2	290		872
AMC 28047	Cities No. 3	290		873
AMC 28048	Cities No. 4	290		874
AMC 28049	Cities No. 5	290		875

93 + 94 Rental
 ENTERED IN COMPUTER

8/18/93

SR

RECEIVED
 BLM AZ STATE OFFICE
 AUG 10 9 13 AM '93
 PHOENIX, ARIZONA

<u>BLM Serial Number</u>	<u>Name</u>	<u>Docket</u>	<u>Book</u>	<u>Page</u>
AMC 28050	Cities No. 6	290		876
AMC 28051	Cities No. 7	290		877
AMC 28052	Cities No. 8	290		878
AMC 28053	Cities No. 9	290		879
AMC 28054	Cities No. 10	290		880
AMC 28055	Cities No. 11	290		881
AMC 28056	Cities No. 12	290		882
AMC 28057	Cities No. 13	290		883
AMC 27738	Cowboy No. 1		46	15
	Amended		42	127
AMC 27739	Cowboy No. 2		46	16
	Amended		42	128
AMC 27740	Cowboy No. 3		46	17
	Amended		42	129
AMC 27741	Rita ✓		47	150
AMC 27742	Copper Site ✓		27	43
	Amended		42	124
AMC 27743	Pine Tree ✓		20	16
	Amended		42	126
AMC 27744	Copper Bottom No. 3		43	416
	Amended		42	122
AMC 27745	Copper Bottom No. 4		43	417
	Amended		42	123
AMC 27746	Pinon ✓		47	149
AMC 27747	Hammer ✓		47	147
AMC 27748	Joan ✓		47	148
AMC 27749	Southern Cross ✓		47	151
AMC 27750	Midnight Test ✓		27	226
	Amended		42	125
AMC 27756	Hill No. 1	280		9
AMC 27757	Hill No. 2	280		10
AMC 27758	Hill No. 3	280		11
AMC 27759	Hill No. 4	280		12
AMC 27760	Hill No. 5	280		13
AMC 27761	Hill No. 6	280		14
AMC 27762	Hill No. 7	280		15
AMC 27763	Hill No. 8	280		16
AMC 27764	Hill No. 9	280		17
AMC 27765	Hill No. 10	280		18
AMC 319065	Hill No. 11	855		828
AMC 319066	Hill No. 12	855		830
AMC 319067	Hill No. 13	855		832
AMC 27751	Copper Bottom No. 1 ✓		43	414
	Amended		42	195
AMC 27752	Copper Bottom No. 6 ✓		43	419
	Amended		42	194
AMC 27753	Copper Bottom No. 8 ✓		47	385
AMC 27754	Copper Bottom No. 9		47	386
AMC 27755	Copper Bottom No. 10		47	387
AMC 7735	Mary 1	426		246
AMC 7736	Mary 2	426		247

RECEIVED
BLM AZ STATE OFFICE

93 + 94 Rental
ENTERED IN COMPUTER

8/18/93 SP

<u>BLM Serial Number</u>	<u>Name</u>	<u>Docket</u>	<u>Book</u>	<u>Page</u>
AMC 7737	Mary 3	426		248
AMC 7738	Mary 4	426		249
AMC 7739	Mary 5	426		250
AMC 7740	Mary 6	426		251
AMC 28059	Zee No.2	284		855
AMC 35792	Quartz Site (A)	466		191
AMC 35793	Quartz Site No. 2 (A)	466		190
AMC 35794	Quartz Site No. 3 (A)	466		189
AMC 35800	Quartz Site No. 9 (A)	466		183
AMC 35801	Quartz Site No. 10 (A)	466		182
AMC 35802	Quartz Site No. 11 (A)	466		181
AMC 35803	Quartz Site No. 12 (A)	466		180
AMC 35804	Quartz Site No. 13 (A)	466		179
AMC 35805	Quartz Site No. 14 (A)	466		178
AMC 35806	Quartz Site No. 15 (A)	466		177
AMC 35807	Quartz Site No. 16 (A)	466		176
AMC 35808	Quartz Site No. 17 (A)	466		175
AMC 35809	Quartz Site No. 18 (A)	466		174
AMC 35810	Quartz Site No. 19 (A)	466		173
AMC 35811	Quartz Site No. 20 (A)	466		172
AMC 35812	Quartz Site No. 21 (A)	466		171
AMC 35813	Quartz Site No. 22 (A)	466		170
AMC 35814	Quartz Site No. 23 (A)	466		169
AMC 35815	Quartz Site No. 24 (A)	466		168
AMC 35816	Quartz Site No. 25 (A)	466		167
AMC 35820	Quartz Site #28 (A)	466		165
AMC 35821	Silver Bell (A)	466		192
AMC 35824	Janie No. 1 (A)	466		194
AMC 35825	Janie No. 2 (A)	466		195
AMC 35830	Copper Bottom #2 (A)	466		202
AMC 35831	Copper Bottom #5 (A)	466		215
AMC 35832	Copper Bottom #7 (A)	466		201
AMC 35833	Copper Bottom #11 (A)	466		216
AMC 35834	Copper Bottom #12 (A)	466		217
AMC 35835	Copper Bottom #13 (A)	466		218
AMC 215329	D1	606		157
AMC 215330	D2	606		159
AMC 215331	D3	606		161
AMC 215332	D4	606		163
AMC 215333	D5	606		165
AMC 215334	D6	606		167
AMC 215335	D7	606		169
AMC 215336	D8	606		171
AMC 215337	D9	606		173
AMC 215338	D10	606		175
AMC 215339	D11	606		177
AMC 215340	D12	606		179
AMC 215341	D13	606		181
AMC 215342	D14	606		183
AMC 215343	D15	606		185
AMC 215344	D16	606		187

RECEIVED
 BLM AZ STATE OFFICE
 AUG 10 9 14 AM '93
 PHOENIX, ARIZONA

93 + 94 Rental
 ENTERED IN COMPUTER
 8/18/93 SJC

<u>BLM Serial Number</u>	<u>Name</u>	<u>Docket</u>	<u>Book</u>	<u>Page</u>
AMC 215345 ✓	D17 ✓	606		189
AMC 27766	Robs No. 3	285		473
AMC 27767	Robs No. 4	285		474
AMC 27768	Robs No. 5	285		475
AMC 27769	Robs No. 10	285		480
AMC 27770	Robs No. 11	285		481
AMC 27771	Robs No. 12	285		482
AMC 27772	Robs No. 13	285		483
AMC 27773	Robs No. 14	285		484
AMC 27774	Robs No. 15	285		485
AMC 27775	Robs No. 16	285		486
AMC 27776	Robs No. 17	285		487
AMC 27777	Robs No. 18	285		488
AMC 27778	Robs No. 19	285		489
AMC 27779	Robs No. 20	285		490
AMC 27780	Robs No. 21	285		491
AMC 27781 ✓	Robs No. 22	285		492
AMC 27782	Robs No. 23	285		493
AMC 27783	Robs No. 24	285		494
AMC 27784	Robs No. 25	285		495
AMC 27785	Robs No. 26	285		496
AMC 27786	Robs No. 27	285		497
AMC 27787	Robs No. 28	285		498
AMC 27788	Robs No. 29	285		499
AMC 27789	Robs No. 30	285		500
AMC 27790	Robs No. 31	285		501
AMC 27791	Robs No. 32	285		502
AMC 27792	Robs No. 7 Relocated ✓	343		206
AMC 27798	Skunk 1	343		203
AMC 27799	Skunk 2	343		204
AMC 27800	Skunk 3	343		205
AMC 27801	Rita No. 15 ✓	173		540
AMC 27802	Sunrise ✓		48	35
AMC 27803	Limestone #1		49	150
AMC 27804	Limestone #2		49	150
AMC 27805	Limestone #3		49	151
AMC 27806	Limestone #4	154		638
AMC 27807	Limestone No. 5	154		639
AMC 27793 ✓	Independence ✓		41	160
	Amended		42	114
AMC 27794	Enterprise ✓		46	434
AMC 27795	Enterprise No. 2		41	313
AMC 27796	Enterprise No. 3		41	313
AMC 27797	Silver Bar ✓		46	435
	Amended		42	115
AMC 28017	Lizzard #26 ✓		47	347
	Amended	11		81
AMC 28018	Lizzard #27 ✓		47	348
AMC 138512	K1			700
AMC 138513	K2			702
AMC 138514	K3			704

RECEIVED
 BLM AZ STATE OFFICE
 86. NOV 16 0542
 1993

93 + 94 Rental
 ENTERED IN COMPUTER

8/18/93
 SW

BLM Serial Number Name Docket Book Page

AMC 138515	K4	542		706
AMC 138516	K5	542		708
AMC 138517	K6	542		710
AMC 138518	K7	542		712
AMC 138519	K8	542		714
AMC 138520	K9	542		716
AMC 138521	K10	542		718
AMC 138522	K11	542		720
AMC 138523	K12	542		722
AMC 138524	K13	542		724
AMC 138525	K14	542		726
AMC 138526	K15	542		728
AMC 138527	K16	542		730
AMC 138528	K17	542		732
AMC 138529	K18	542		734
AMC 138530	K19	542		736
AMC 138531	K20	542		738
AMC 138532	K21	542		740
AMC 138533	K22	542		742
AMC 138534	K23	542		744
AMC 138535	K24	542		746
AMC 138536	K25	542		748
AMC 138537	K26	542		750
AMC 138538	K27	542		752
AMC 138539	K28	542		754
AMC 138540	K29	542		756
AMC 138541	K30	542		758
AMC 138542	K31	542		760
AMC 138543	K32	542		762
AMC 138544	K33	542		764
AMC 138545	K34	542		766
AMC 138546	K35	542		768
AMC 40744	East Water	469		458
AMC 28542	Ash 5	325		47
AMC 27808	Ash 7	325		48
AMC 27809	Ash 8	325		49
AMC 27810	Ash 9	325		50
AMC 27811	Ash 10	325		51
AMC 27812	Ash 11	325		52
AMC 27813	Ash 12	325		53
AMC 27814	Ash 13	325		54
AMC 27815	Ash 14	325		55
AMC 27816	Ash 15	325		56
AMC 27817	Ash 16	325		57
AMC 27818	Ash 17	325		58
AMC 27819	Ash 18	325		59
AMC 27820	Ash 19	325		60
AMC 27821	Ash 20	325		61
AMC 27822	Ash 21	325		62
AMC 27823	Ash 22	325		63
AMC 27824	Ash 23	325		64

RECEIVED
BLM AZ STATE OFFICE
Aug 10 9 14 AM '93

93 + 94 Rental
ENTERED IN COMPUTER

8/18/93 SW

<u>BLM Serial Number</u>	<u>Name</u>	<u>Docket</u>	<u>Book</u>	<u>Page</u>
AMC 27825	Ash 24	325		65
AMC 27826	Ash 25	325		66
AMC 27827	Ash 26	325		67
AMC 27828	Ash 27	325		68
AMC 27829	Ash 28	325		69
AMC 27830	Ash 29	325		70
AMC 27831	Ash 30	325		71
AMC 27832	Ash 31	325		72
AMC 27833	Ash 32	325		73
AMC 27834	Ash 33	325		74
AMC 27835	Ash 34	325		75
AMC 27836	Ash 35	325		76
AMC 27837	Ash 36	325		77
AMC 27838	Ash 37	325		78
AMC 27839	Ash 38	325		79
AMC 27840	Ash 39	325		80
AMC 27841	Ash 40	325		81
AMC 27842	Ash 41	325		82
AMC 27843	Ash 42	325		83
AMC 27844	Ash 43	325		84
AMC 27845	Ash 44	325		85
AMC 27846	Ash 45	325		86
AMC 27847	Ash 46	325		87
AMC 27848	Ash 47	325		88
AMC 27849	Ash 48	325		89
AMC 27850	Ash 49	325		90
AMC 27851	Ash 64	325		91
AMC 27852	Ash 65	325		92
AMC 27853	Ash 66	325		93
AMC 27854	Ash 67	325		94
AMC 27855	Ash 68	325		95
AMC 27856	Ash 69	325		96
AMC 27857	Ash 70	325		97
AMC 27858	Ash 71	325		98
AMC 27859	Ash 72	325		99
AMC 27860	Ash 73	325		100
AMC 27861	Ash 74	325		101
AMC 27862	Ash 75	325		102
AMC 27863	Ash 76	325		103
AMC 27864	Ash 77	325		104
AMC 27865	Ash 78	325		105
AMC 27866	Ash 79	325		106
AMC 27867	Ash 80	325		107
AMC 27868	Ash 81	325		108
AMC 27869	Ash 82	325		109
AMC 27870	Ash 83	325		110
AMC 27871	Ash 84	325		111
AMC 27872	Ash 85	325		112
AMC 27873	Ash 86	325		113
AMC 27874	Ash 87	325		114
AMC 27875	Ash 88	325		115

✓

RECEIVED
 BLM AZ STATE OFFICE
 AUG 10 9 14 AM '93
 PHOENIX, ARIZONA

93 + 94 Rental
 ENTERED IN COMPUTER

8/18/93 Sre

<u>BLM Serial Numer</u>	<u>Name</u>	<u>Docket</u>	<u>Book</u>	<u>Page</u>
AMC 27876	Ash 89	325		116
AMC 27877	Ash 90	325		117
AMC 27878	Ash 91	325		118
AMC 27879	Ash 92	325		119
AMC 27880	Ash 93	325		120
AMC 27881	Ash 94	325		121
AMC 27882	Ash 95	325		122
AMC 27883	Ash 96	325		123
AMC 27884	Ash 97	325		124
AMC 27885	Ash 98	325		125
AMC 27886	Ash 99	325		126
AMC 27887	Ash 100	325		127
AMC 27888	Ash 101	325		128
AMC 27889	Ash 102	325		129
AMC 27890	Ash 103	325		130
AMC 27891	Ash 104	325		131
AMC 27892	Ash 105	325		132
AMC 27893	Ash 106	325		133
AMC 27894	Ash 107	325		134
AMC 27895	Ash 108	325		135
AMC 27896	Ash 109	325		136
AMC 27897	Ash 110	325		137
AMC 27898	Ash 111	325		138
AMC 27899	Ash 112	325		139
AMC 27900	Ash 113	325		140
AMC 27901	Ash 114	325		141
AMC 27902	Ash 115	325		142
AMC 27903	Ash 200	355		176
AMC 27904	Ash 201	355		177
AMC 27905	Ash 202	355		178
AMC 28023	Peak No. 3	333		331
AMC 28025	Peak No. 7	333		333
AMC 28026	Peak No. 8	333		334
AMC 28027	Peak No. 9	335		703
AMC 28028	Peak No. 10	335		704
AMC 28031	Peak No. 14	367		606
AMC 28032	Peak No. 15	367		607
AMC 28033	Peak No. 17	367		608
AMC 28036	Peak No. 22	390		9
AMC 28037	Peak No. 24	402		700
AMC 28038	Peak 25	405		974
AMC 28040	Peak 28	414		719
AMC 97644	Peak 34	493		567
AMC 129535	Peak 94	534		775
AMC 142565	M1	549		363

PHOENIX, ARIZONA

AUG 10 9 14 AM '93

RECEIVED BLM AZ STATE OFFICE

93 + 94 Rental
ENTERED IN COMPUTER

8/18/93

SJC

MAGMA

M A G M A C O P P E R C O M P A N Y

Alex Acosta
CORPORATE LAND MANAGER

July 21, 1993

U. S. Department of the Interior
Bureau of Land Management
Records Section
3707 7th Street
Phoenix, AZ 85011

Re: Final Rule on Mining Claim Rental Fees

Gentlemen,

The Final Rule as published in the Federal Register implements provisions of the Interior Department and related agencies' Appropriations Act of 1993 (The Act) that require an annual rental fee of \$100 for each mining claim and site located and held under the General Mining Law of 1872 for fiscal years 1993 and 1994.

Therefore, Magma Copper Company's Pinto Valley Mining Division submits a check payable to the Bureau of Land Management in the amount of \$65,000.00 which represents \$200.00 per claim and site, 310 lode claims and 15 millsites, as shown on Exhibit "A," attached hereto and made a part hereof.

Sincerely,



Alex Acosta

AA/mak

cc: Andy Brodkey
Lee Browne
Ruben Santellanes
File

RECEIVED
BLM, AZ STATE OFFICE
PHOENIX, ARIZONA
AUG 10 9 13 AM '93

FEE# 93- 63480 ^{ck#} #PAGES 9 ^{cash}
RECORDED AT THE EST OF MICROFILMED
Magma Copy Company
DATE 7-29-1993 TIME 3:55 P.M.
OFFICIAL RECORDS OF GILA COUNTY, AZ
LINDA HAUGHT ORTEGA, RECORDER INDEXED
BY Paula Mitchell, Deputy
This space reserved for recording information

When recorded mail to:

Pick up
473-6307

CAPTION HEADING: Notice of Intent

DO NOT REMOVE

This is part of the official document.

RECEIVED
B.L.M. AZ STATE OFFICE
Aug 10 9 13 AM '93
PHOENIX, ARIZONA

CARLOTA COPPER COMPANY

August 24, 1993

via Express Mail FB 073 362 487
Return Receipt Requested

Bureau of Land Management
Arizona State Office
3707 N. 7th Street
P.O. Box 16563
Phoenix, AZ 85011

RE: Rental Fees for Unpatented Mining Claims

Gentlemen:

Enclosed with this letter are an *Affidavit of Payment of Rental Fees and Advance Rental Fees and of Intention to Hold Mining Claims* and a check for \$43,800 representing payment in the sum of \$200 for each of the unpatented mining claims in the Carlota claim group. This payment represents payment of the federal annual mining claim rental fees for the assessment year beginning at noon on September 1, 1992 and ending at noon on September 1, 1993 and also for the assessment year beginning at noon on September 1, 1993 and ending at noon on September 1, 1994. The full names of the claims and the BLM mining claim serial numbers assigned to the claims for which the fees are paid are described on the Exhibit A attached to the Affidavit and by this reference incorporated in this letter.

The claims are owned or leased by Carlota Copper Company, whose mailing address is 8101 E. Prentice Avenue, Suite 800, Englewood, CO 80111.

If you have any questions concerning payment of the fees and the information filing; or if you determine that the fees or information filing are inadequate in any respect, please contact me at (303) 694-4936 immediately.

Sincerely,

Sherry Ellebracht
Sherry Ellebracht
Landman

Enclosures

Carlota Copper Company

8101 East Prentice Avenue, Suite 800, Englewood, Colorado 80111
303-694-4936 Fax 303-773-0733

93 + 94 Rentals
ENTERED IN COMPUTER

9-21-93 Skins

27738
52072
279919
320760
324206
97634
39932 SR
RECEIVED
BLM AZ STATE OFFICE
AUG 25 '93
9:00 A.M.
PHOENIX, ARIZONA

298647

*Chk 2-8-94
C. Skins*

**AFFIDAVIT OF PAYMENT OF RENTAL FEES
AND ADVANCE RENTAL FEES
AND OF INTENTION TO HOLD MINING CLAIMS**

RECEIVED
81 M. AZ STATE OFFICE
Aug 25 '93
9:00 A.M.
PHOENIX, ARIZONA

STATE OF COLORADO)
) ss.
COUNTY OF ARAPAHOE)

The undersigned Affiant, being first duly sworn, under penalty of perjury, states as follows:

1. Affiant is the agent of Carlota Copper Company, the owners or claimants ("Owner") of the unpatented mining claims, mill sites, or tunnel sites more particularly described in the list set forth in Exhibit A attached hereto and incorporated by this reference (the "Claims") and is duly authorized to execute this Affidavit.

2. The address of Owner is:

Carlota Copper Company
8101 E. Prentice Avenue, Suite 800
Englewood, CO 80111

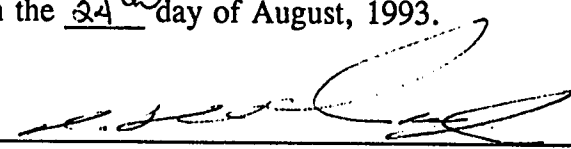
3. The names of the Claims, the United States Bureau of Land Management ("BLM") Serial Numbers, and the recording information for the Claims in the records of the Counties of Gila and Pinal, State of Arizona, are more particularly set forth in Exhibit A hereto.

4. Owner has paid to the BLM, on or before August 31, 1993, a rental fee in the amount of \$100 for each Claim, pursuant to Pub. L. 102-381, 106 Stat. 1374, 1378-79 (October 5, 1992) (the "Act"). Such payment was made to hold the Claims for the assessment year beginning at noon on September 1, 1992, and ending at noon on September 1, 1993, as required by the Act.

5. Owner has also paid to the BLM, on or before August 31, 1993, an advance rental fee in the amount of \$100 for each Claim, pursuant to the Act. Such payment was made to hold the Claims for the assessment year beginning at noon on September 1, 1993 and ending at noon on September 1, 1994, as required by the Act.


6. By such payments, by Owner's compliance with applicable federal and state mining laws and regulations, and by this Affidavit, Owner intends to hold and maintain all of its right, title and interest in and to each of the Claims through the end of the assessment year ending at noon on September 1, 1994.

7. Affiant executes this Affidavit on the 24th day of August, 1993.



As agent and on behalf of Owner

Subscribed and sworn to before me this 24th day of August, 1993, by
R. J. McGregor, as agent for Carlota Copper Company.



Notary Public

My commission expires: June 16, 1995

EXHIBIT A

CARLOTA

CARLOTA COPPER COMPANY

Unpatented mining claims situated in Sections 25, 26, 35, and 36,
Township 1 North, Range 13 East, G&SRB&M,
Globe-Miami Mining District, Gila County, Arizona

9:00 A.M.
PHOENIX, ARIZONA

AUG 25 '93

RECEIVED
BLM AZ STATE OFFICE

CLAIM NAMES AND NUMBERS

<u>Name</u>	<u>Date Located</u>	<u>Date Recorded</u>	<u>County Recordation Docket</u>	<u>Page</u>	<u>Date Filed w/BLM</u>	<u>BLM AMC Serial No.</u>
Grizzly #1	7/18/89	7/24/89	774	120	9/1/89	298647
Amended		11/22/89	785	119	12/13/89	
Grizzly #2	7/18/89	7/24/89	774	123	9/1/89	298648
Amended		11/22/89	785	119	12/13/89	
Grizzly #3	7/18/89	7/24/89	774	126	9/1/89	298649
Amended		11/22/89	785	119	12/13/89	
Grizzly #6	7/18/89	7/24/89	774	135	9/1/89	298652
Amended		11/22/89	785	119	12/13/89	
Grizzly #7	7/18/89	7/24/89	774	138	9/1/89	298653
Amended		11/22/89	785	119	12/13/89	
Grizzly #8	7/18/89	7/24/89	774	141	9/1/89	298654
Amended		11/22/89	785	119	12/13/89	
Grizzly #9	7/18/89	7/24/89	774	144	9/1/89	298655
Amended		11/22/89	785	119	12/13/89	
Grizzly #10	7/18/89	7/24/89	774	147	9/1/89	298656
Amended		11/22/89	785	119	12/13/89	
Grizzly #11	7/18/89	7/24/89	774	150	9/1/89	298657
Amended		11/22/89	785	119	12/13/89	
Grizzly #13	7/18/89	7/24/89	774	156	9/1/89	298659
Amended		11/22/89	785	119	12/13/89	
Grizzly #14	7/18/89	7/24/89	774	159	9/1/89	298660
Amended		11/22/89	785	119	12/13/89	

Unpatented mining claims situated in Sections 26 and 35,
Township 1 North, Range 13 East, G&SRB&M,
Gila and Pinal Counties, Arizona

CLAIM NAMES AND NUMBERS

<u>Name</u>	<u>Date Located</u>	<u>Date Recorded</u>	<u>County Recordation Docket</u>	<u>Page</u>	<u>Date Filed w/BLM</u>	<u>BLM AMC Serial No.</u>
Grizzly #4	7/18/89	8/22/89	1625	631	9/1/89	298650
Amended		11/22/89	1642	209	12/13/89	
Grizzly #5	7/18/89	8/22/89	1625	634	9/1/89	298651
Amended		11/22/89	1642	209	12/13/89	
Grizzly #12	7/18/89	8/22/89	1625	637	9/1/89	298658
Amended		11/22/89	1642	209	12/13/89	

Unpatented Mining Claims located in the Pinto Creek (Miami) Mining District,
in Section 36, T1N, R13E, G&SRB&M, Gila County, Arizona

Name	Location Date	Recordation		County BLM AMC Serial No.
		Book	Page	
Overside ✓	9/1/39	48	70	27989
Amended	6/17/59	102	43	
Amended	5/23/93	909	127	
Crown Point Ext. No. 1	6/17/59	102	37	27990
Amended	5/23/93	909	131	
Crown Point Ext. No. 2	6/17/59	102	38	27991
Amended	5/23/93	909	133	
Old Abe ✓	9/1/39	48	70	27992
Amended	6/17/59	102	39	
	5/23/93	909	125	
Old Abe No. 1 ✓	10/1/39	48	82	27993
Amended	6/17/59	102	41	
Amended	5/23/93	909	129	

Unpatented Mining Claims located in the Pinto Creek (Miami) Mining District,
in Sections 26, 27, 33, 34, 35, and 36, T1N, R13E,
and Sections 1, 2, 3, 4, 11, and 12, T1S, R13E G&SRB&M,
Gila and Pinal Counties, Arizona

Claim Name	Original Loc. Date	County	Original Recordation		Amended Recordation		BLM AMC Serial No.
			Book	Page	Book	Page	
Tip Top ✓	3/2/29	Pinal	45	142	648	830	52265
Tip Top #1	8/1/30	Pinal	46	275			52266
Tip Top 2	3/2/29	Pinal	45	144	648	831	52267
Tip Top 3	3/10/29	Pinal	45	145	48	832	52268
Tip Top #4	8/1/30	Pinal	46	301			52269
Eder #10	4/21/69	Pinal	569	819			52270
Eder #11	4/21/69	Pinal	569	820			52271
Eder #12	4/21/69	Pinal	569	821			52272
Eder #13	4/25/69	Pinal	569	818			52273
Eder 14	9/27/71	Pinal	645	51			52274
		Gila	308	309			
Eder 15	9/27/71	Pinal	645	52			52275
		Gila	308	310			
Eder 16	9/27/71	Pinal	645	53	721	95	52276
		Gila	308	311	348	10	
Eder 17	9/27/71	Pinal	645	54	721	96	52277
		Gila	308	312	348	9	
Eder 18	9/27/71	Pinal	710	228			52278
		Gila	308	313			
Eder 19	9/27/71	Pinal	710	229	721	715	52279
		Gila	308	314	348	275	
Eder 22	9/27/71	Pinal	645	56			52280
		Gila	308	317			
Eder #23	1/4/73	Pinal	691	416			52281
Eder 27	9/11/73	Pinal	720	440			52282
Eder 31	6/12/73	Pinal	710	923			52283
Eder 32	6/12/73	Pinal	710	924			52284
Eder 34	6/14/73	Pinal	710	926			52285
Eder 35	6/14/73	Pinal	710	927			52286
Eder 36	6/14/73	Pinal	710	928			52287

9:00 A.M.
PHOENIX, ARIZONA

AUG 25 '93

RECEIVED
BLM STATE OFFICE

23

Claim Name	Original Loc. Date	County	Original Recordation		Amended Recordation		BLM AMC Serial No.
			Book	Page	Book	Page	
Eder 38	6/13/73	Pinal	710	930			52288
Eder 39	6/13/73	Pinal	710	931			52289
Eder 40	6/14/73	Pinal	710	932			52290
Eder 42	6/13/73	Pinal	710	934			52291
Eder 43	6/13/73	Pinal	710	935			52292
Eder 44	6/14/73	Pinal	710	936			52293
Eder 45	6/13/73	Pinal	710	937			52294
Eder 46	6/13/73	Pinal	710	938			52295
Eder 47	6/13/73	Pinal	710	939			52296
Eder 48	6/13/73	Pinal	710	940	721	97	52297
Eder 49	6/12/73	Pinal	710	941			52298
Eder 50	6/12/73	Pinal	710	942			52299
Eder 51	6/12/73	Pinal	710	943			52300
Eder 52	6/12/73	Pinal	710	944			52301
Eder 53	6/12/73	Pinal	710	945			52302
Eder 54	6/13/73	Pinal	710	946			52303
		Gila	341	802			
Eder 55	6/13/73	Pinal	710	947			52304
		Gila	341	803			
Eder 56	6/13/73	Pinal	710	948			52305
		Gila	341	804			
Eder 57	6/12/73	Pinal	710	949	721	98	52306
		Gila	341	805	348	8	
Eder 59	6/14/73	Pinal	710	951			52307
		Gila	341	807			
Eder 62	9/7/73	Pinal	721	716			52308
Eder 63	9/7/73	Pinal	721	717			52309
		Gila	348	276			
Eder 64	9/7/73	Pinal	721	718			52310
		Gila	348	277			
Eder 65	9/7/73	Pinal	721	719			52311
		Gila	348	278			
Eder 66	9/7/73	Pinal	721	720			52312
		Gila	348	279			
Eder 67	9/7/73	Pinal	721	721			52313
		Gila	348	280			
Eder 68	9/7/73	Pinal	721	722			52314
		Gila	348	281			
Eder 69	9/7/73	Pinal	721	723			52315
		Gila	348	282			
Eder 70	9/24/73	Gila	348	283			52316
Ghost 16	12/29/66	Pinal	497	450			52317
Ghost 27	3/10/64	Pinal	387	137			52318
Ghost 28	5/18/64	Pinal	387	138			52319
Ghost 29	3/10/64	Pinal	387	139			52320
Ghost 30	5/18/64	Pinal	387	140			52321
Ghost 31	3/10/64	Pinal	387	141			52322
Ghost 32	12/29/66	Pinal	497	451			52323
Ghost 38	12/29/66	Pinal	497	452			52326
Ghost 40	12/29/66	Pinal	497	453			52327
Ghost 48	12/29/66	Pinal	497	455			52329
Ghost 50	12/29/66	Pinal	497	456			52330
Ghost 61	3/12/64	Pinal	387	165			52331
Ghost 62	3/12/64	Pinal	387	166			52332
Ghost 63	3/12/64	Pinal	387	167			52333
Ghost 42	12/29/66	Pinal	497	454			52328
Ghost 66	3/12/64	Pinal	387	170			52336
Ghost 90	12/29/66	Pinal	497	457			52337
Ghost 93	3/16/64	Pinal	387	194			52340

PHOENIX, ARIZONA
9:00 A.M.

AUG 25 1973

RECEIVED
BLM AZ STATE OFFICE

Claim Name	Original Loc. Date	County	Original Recordation		Amended Recordation		BLM AMC Serial No.
			Book	Page	Book	Page	
Ghost 95 ✓	3/16/64	Pinal	387	195			52342 ✓
Ghost 97 ✓	3/16/64	Pinal	387	196			52344 ✓
Ghost 99 ✓	3/16/64	Pinal	387	197			52346 ✓
Ghost 131	9/23/65	Pinal	429	515			52365
Ghost 132	9/23/65	Pinal	429	516			52366
Ghost 133	9/23/65	Pinal	429	517			52367
Ghost 134	9/23/65	Pinal	429	518			52368
Ghost 135	9/23/65	Pinal	429	519			52369
Ghost 136	9/23/65	Pinal	429	520			52370
Ghost 137	9/23/65	Pinal	429	521			52371
Ghost 140	4/15/64	Pinal	387	209			52372
Ghost 141	4/15/64	Pinal	387	210			52373
Ghost 142	4/15/64	Pinal	387	211			52374
Ghost 143	4/15/64	Pinal	387	212			52375
Ghost 144	4/15/64	Pinal	387	213			52376
Rim Rock ✓	12/15/15	Pinal			648	821	52377
Rim Rock 1	9/25/21	Pinal	29	282	648	822	52378
Rim Rock 2	9/25/21	Pinal	36	230	648	823	52379
Rim Rock 3	1/5/22	Pinal	36	231	648	824	52380
Rim Rock 4	7/16/22	Pinal	36	370	716	575	52381
Rim Rock #5	8/1/30	Pinal	37	179	721	93	52382
Annex #5	8/1/30	Pinal	46	305	721	92	52383
Annex 6	8/1/30	Pinal	46	306	648	818	52384
Annex 7	8/1/30	Pinal	46	306	721	94	52385
Cap 130 >	7/24/30	Pinal	46	311			52386 ✓
Cap 131 >	7/25/30	Pinal	46	311			52387 ✓
"Moon Rise" Promoter	2/15/1899	Gila	6	401			52388
Stars and Stripes	11/14/29	Gila	44	5	348	7	52389
Providence	1/1/02	Gila	7	466	308	307	52390
Sixty Four	7/1/28	Gila	40	444	309	649	52391
Extension ✓	1/1/12	Pinal	716	573			52392
Eder 71	11/24/87	Gila	22	356			279919
Eder 72	11/24/87	Gila	726	416			279920
Eder 73	11/24/87	Gila	726	419			279921
Eder 74	11/24/87	Pinal	1497	422			279922
Eder 75	11/24/87	Pinal	1497	441			279923
Eder 76	11/24/87	Pinal	1497	443			279924

PHOENIX, ARIZONA
9:00 AM

Aug 25 '93

RECEIVED
81 M. AZ STATE OFFICE

Unpatented mining claims situated in Sections 5, 6, 7,
 Township 1 South, Range 14 East; Sections 1, 2, 11, 12, Township 1 South,
 Range 13 East; Section 31, Township 1 North, Range 14 East;
 Section 26, Township 1 North, Range 13 East, G. & S.R.B. & M,
 Globe-Miami Mining District, Gila and Pinal Counties, Arizona

CLAIM NAMES AND NUMBERS

Name	Date Located	Date Recorded	County	County Recordation Docket Page		Date Filed w/BLM	BLM AMC Serial No.
Kelly #1	1/26/92	3/12/92	Gila	860	997	4/16/92	320760
Kelly #2	1/26/92	3/12/92	Gila	860	1000	4/16/92	320761
Kelly #3	1/26/92	3/12/92	Gila	861	01	4/16/92	320762
Kelly #4	1/26/92	3/12/92	Gila	861	04	4/16/92	320763
Kelly #5	1/26/92	3/12/92	Gila	861	07	4/16/92	320764
Kelly #6	1/28/92	3/12/92	Gila	861	10	4/16/92	320765
Kelly #7	1/26/92	3/12/92	Gila	861	13	4/16/92	320766
Kelly #8	1/28/92	3/12/92	Gila	861	16	4/16/92	320767
Kelly #9	1/26/92	3/12/92	Gila	861	19	4/16/92	320768
Kelly #10	1/28/92	3/12/92	Gila	861	22	4/16/92	320769
Kelly #11	1/26/92	3/12/92	Gila	861	25	4/16/92	320770
Kelly #12	1/28/92	3/12/92	Gila	861	28	4/16/92	320771
Kelly #13	1/26/92	3/12/92	Gila	861	31	4/16/92	320772
Kelly #14	1/28/92	3/12/92	Gila	861	34	4/16/92	320773
Kelly #15	1/28/92	3/12/92	Gila	861	37	4/16/92	320774
Kelly #16	1/28/92	3/12/92	Gila	861	40	4/16/92	320775
Kelly #17	1/28/92	3/12/92	Gila	861	43	4/16/92	320776
Kelly #18	1/28/92	3/12/92	Gila	861	46	4/16/92	320777
Kelly #19	1/28/92	3/12/92	Gila	861	49	4/16/92	320778
Kelly #20	1/26/92	3/12/92	Gila	861	52	4/16/92	320779
Kelly #21	1/27/92	3/12/92	Gila	861	55	4/16/92	320780
Kelly #22	1/27/92	3/12/92	Gila	861	58	4/16/92	320781
Kelly #23	1/27/92	3/12/92	Gila	861	61	4/16/92	320782
Kelly #24	1/27/92	3/12/92	Gila	861	64	4/16/92	320783
Kelly #25	1/27/92	3/12/92	Gila	861	67	4/16/92	320784
Kelly #26	1/27/92	3/12/92	Gila	861	70	4/16/92	320785
Kelly #27	1/29/92	3/12/92	Gila Pinal	861 1809	73 641	4/16/92	320786
Kelly #28	1/29/92	3/12/92	Gila Pinal	861 1809	76 643	4/16/92	320787
Kelly #29	1/29/92	3/12/92	Gila Pinal	861 1809	79 645	4/16/92	320788
Kelly #30	1/29/92	3/12/92	Gila	861	82	4/16/92	320789
Kelly #31-A	7/11/92	8/06/92 8/13/92	Gila Pinal	877 1845	747 922	8/27/92	324206
Kelly #32	1/29/92	3/12/92	Gila	861	88	4/16/92	320791

PHOENIX, ARIZONA
 AUG 25 1993
 9:00 AM

RECEIVED
 STATE OFFICE
 AUG 25 1993

<u>Name</u>	<u>Date Located</u>	<u>Date Recorded</u>	<u>County</u>	<u>County Recordation Docket Page</u>		<u>Date Filed w/BLM</u>	<u>BLM AMC Serial No.</u>
Kelly #33	1/29/92	3/12/92	Pinal	1809	649	4/16/92	320792
Kelly #34	1/29/92	3/12/92	Gila Pinal	861 1809	91 651	4/16/92	320793
Kelly #35	1/29/92	3/12/92	Pinal	1809	653	4/16/92	320794
Kelly #36	1/29/92	3/12/92	Gila Pinal	861 1809	94 655	4/16/92	320795
Kelly #37	1/28/92	3/12/92	Pinal	1809	657	4/16/92	320796
Kelly #38	1/28/92 1/29/92	3/12/92 3/12/92	Gila Pinal	861 1809	97 659	4/16/92	320797
Kelly #39	1/28/92	3/12/92	Pinal	1809	661	4/16/92	320798
Kelly #40	1/31/92	3/12/92	Pinal	1809	663	4/16/92	320799
Kelly #53	1/30/92	3/12/92	Pinal	1809	671	4/16/92	320803
Kelly #57	1/30/92	3/12/92	Pinal	1809	673	4/16/92	320804
Kelly #58	1/30/92	3/12/92	Pinal	1809	675	4/16/92	320805
Kelly #59	1/30/92	3/12/92	Pinal	1809	677	4/16/92	320806
Kelly #60	1/30/92	3/12/92	Pinal	1809	679	4/16/92	320807
Kelly #66	1/30/92	3/12/92	Pinal	1809	691	4/16/92	320813
Kelly #67	1/30/92	3/12/92	Pinal	1809	693	4/16/92	320814
Kelly #68	1/30/92	3/12/92	Pinal	1809	695	4/16/92	320815
Kelly #71	1/30/92	3/12/92	Pinal	1809	697	4/16/92	320816
Kelly #72	1/30/92	3/12/92	Pinal	1809	699	4/16/92	320817
Kelly #73	1/30/92	3/12/92	Pinal	1809	701	4/16/92	320818
Kelly #83	2/01/92	3/12/92	Pinal	1809	721	4/16/92	320828
Kelly #84	2/01/92	3/12/92	Pinal	1809	723	4/16/92	320829
Kelly #86	2/01/92	3/12/92	Pinal	1809	727	4/16/92	320831
Kelly #87	2/01/92	3/12/92	Pinal	1809	729	4/16/92	320832
Kelly #89	2/01/92	3/12/92	Pinal	1809	733	4/16/92	320834
Kelly #90	2/01/92	3/12/92	Pinal	1809	735	4/16/92	320835
Kelly #91	2/02/92	3/12/92	Pinal	1809	737	4/16/92	320836
Kelly #92	2/02/92	3/12/92	Gila Pinal	861 1809	100 739	4/16/92	320837
Kelly #93	2/02/92	3/12/92	Gila Pinal	861 1809	103 741	4/16/92	320838
Kelly #94	2/02/92	3/12/92	Gila	861	106	4/16/92	320839
Kelly #95	2/02/92	3/12/92	Gila Pinal	861 1809	109 743	4/16/92	320840
Kelly #96	2/02/92	3/12/92	Gila Pinal	861 1809	112 745	4/16/92	320841
Kelly #97	2/02/92	3/12/92	Gila	861	115	4/16/92	320842
Kelly #98	2/02/92	3/12/92	Gila	861	118	4/16/92	320843
Kelly #99	2/02/92	3/12/92	Gila	861	121	4/16/92	320844
Kelly #100	2/04/92	3/12/92	Gila	861	124	4/16/92	320845

RECEIVED
BLM AZ STATE OFFICE
PHOENIX, ARIZONA
AUG 25 1993

Unpatented mining claims situated in Section 36, Township 1 North, Range 13 East;
 Section 31, Township 1 North, Range 14 East;
 Section 1, Township 1 South, Range 13 East;
 and Section 6, Township 1 South, Range 14 East,
 Gila and Salt River Meridian, Gila County, Arizona.

Claim Name	Recorded		BLM Serial No.
	Book/Docket	Page	
Lizard No. 27 ✓	47	348	AMC 28018
Rejected No. 1)	31	415	AMC 28020
Rejected No. 2)	31	416	AMC 28019
Rejected No. 2 Amended	52	374	
Rejected No. 3 ✓	53	184	AMC 28016
Rejected No. 4	493	569	AMC 97634
Rejected No. 5	493	571	AMC 97635
Rejected No. 6	493	573	AMC 97636
Rejected No. 7	493	575	AMC 97637
Rejected No. 8	493	577	AMC 97638
Rejected No. 9	493	579	AMC 97639
Rejected No. 10	493	581	AMC 97640
Rejected No. 11	493	583	AMC 97641
Rejected No. 12	493	585	AMC 97642
Rejected No. 13	493	587	AMC 97643

Duplicate Rental

The above-listed claims are owned by:

Carlota Copper Company
 8101 E. Prentice Avenue, #800
 Englewood, CO 80111

Unpatented Mining Claims located in the Pinto Creek (Miami) Mining District,
 in Section 36, T1N, R13E, G&SRB&M, Gila County, Arizona

Name	Location Date	County Recordation		BLM AMC Serial No.
		Book	Page	
Brewery ✓	3/12/1892	4	145	39932
Amended ✓	5/23/93	909	116	
Clipper ✓	1/20/1906	11	286	39933
Amended ✓	5/23/93	909	118	
Old Abe ✓	9/1/39	48	70	39934
Amended	6/17/59	102	39	
Amended	5/23/93	909	125	
Thomas Jefferson ✓	9/1/39	48	71	39935
Amended	5/23/93	909	120	
Blue Jay Fraction ✓	11/21/42	48	357	39936
Amended	5/23/93	909	122	
Vat ✓	11/25/59	112	344	39937
Lost Knife #1 ✓	5/23/59	100	416	39938
Amended	3/17/68	230	418	

PHOENIX, ARIZONA
9:00 A.M.

Aug 25 '93

RECEIVED
BLM AZ STATE OFFICE

<u>Name</u>	<u>Location Date</u>	<u>County Recordation Book</u>	<u>Page</u>	<u>BLM AMC Serial No.</u>
Lost Knife #2 ✓ Amended	10/28/59 3/17/68	108 230	133 415	39939
Manganese Cap ✓ Amended	5/06/65 3/17/68	176 230	507 419	39940
Galena ✓ Amended	5/06/65 3/17/68	176 230	508 416	39941
Dew ✓	6/1/68	237	635	39942
Lad ✓	6/1/68	237	636	39943

The above-listed claims are owned by:

Recovery Resources Corporation
 % Reliance Group Holdings, Inc.
 55 E. 52nd Street
 New York, NY 10055

9:00 A.M.
PHOENIX, ARIZONA

AUG 25 '93

RECEIVED
BLM AZ STATE OFFICE

UNITED STATES
DEPARTMENT OF THE INTERIOR
BUREAU OF LAND MANAGEMENT

RECEIPT AND ACCOUNTING ADVICE

No. 2044565

WG/AZ 08/25/93

Subject: CLAIM RENTAL FEE 1993 & 1994 (219)

2 63 13 43,800.00

Applicant:

CARLOTA COPPER CO.
8101 E. PRENTICE AVE #800
ENGLEWOOD CO. 80111

SAME CK. #000343

Remitter: 303-694-4936

Assignor:

LEASE MANAGEMENT DATA										<input type="checkbox"/> NEW	<input type="checkbox"/> UPDATE	<input type="checkbox"/> PAYMENT
ORIGINAL SERIAL NO.	ASG.	TYPE	ST.	CTY.	FUND SYMBOL			ACRES/UNITS	RATE			
AMC 298647, ET AL.												
AMOUNT	ANV. DATE	EXP. DATE	BILL CYC.	S/C	DISTRICT	NEXT BILL	MISC. DATA	U of M	ACTUAL UNIT			
ASSIGNMENT SERIAL NO.	ASG.	TYPE	ST.	CTY.	FUND SYMBOL			ACRES/UNITS	RATE			
AMOUNT	ANV. DATE	EXP. DATE	BILL CYC.	S/C	DISTRICT	NEXT BILL	MISC. DATA	U of M	ACTUAL UNIT			

APPLY REMITTANCE			
ACTION	FUND SYMBOL	CTY.	AMOUNT
FILING FEE			
RENTAL			
UNEARNED			
REFUND			\$200.00
TOTAL			
AMOUNT DUE			

Remarks:

A MC 28018 - Duplicate
Rental - see 1900828 Acctg Adv
8-10-93

BY: *Lois J. Conrad*

DATE: 8-14-94

Lease in Escrow?
 KGS? Of Interest?
 Auto Escalates? Operating Rights?
 Auto Renew? Operator
Bond Filed?

FOR MMS USE ONLY

BILLEE NUMBER		FOREST REFUGE
OCS SECTION CODE		

CAMBIOR USA, INC.

December 14, 1992

Certified P 025 051 896
Return Receipt Requested

Bureau of Land Management
3707 N. 7th Street
P.O. Box 16563
Phoenix, AZ 85011

RE: Affidavits of Performance of Annual Work
Unpatented Mining Claims, State of Arizona

Gentlemen:

Pursuant to Section 314(a) of the Federal Land Policy and Management Act of 1976, enclosed for filing with the BLM are copies of the recorded Affidavits of Performance of Annual Work for the assessment year ending September 1, 1992, for the following unpatented mining claims:

APP	Carlota	(Grizzly, Tip Top, Eder, Brewer, Clipper, Old Abe, Thomas Jefferson, etc. claims - 179 claims) ✓ (Recorded documents from Pinal and Gila Counties)
APP	Gold Basin	(Ring Bear, Yucca, Cyclopic King, Cyclops, Joshua, Golden Placers, Adam, Cyclopic Extension, G.B., Never Look Back #1-10, Toltec #1-11 - 150 claims) ✓
APP	Gold Basin	(P. & L.M., Lee Nos. 1, 3, 5, 7, 9, 11, 18-29 - 19 claims) ✓
No I	Gold Basin	Millsite (1 claim)
	Suizo	(Green Copper #1-5 - 5 claims) ✓

Also enclosed is a check for \$1,770 to cover the \$5 per claim filing fee. Please file a copy of each document in the appropriate lead case file.

After filing, please return the verification of receipt to:

Sherry Ellebracht
Cambior USA, Inc.
8101 E. Prentice Ave. #800
Englewood, CO 80111

9:00 A.M.
PHOENIX, ARIZONA

Dec 16 '92

RECEIVED
BLM, AZ STATE OFFICE

Bureau of Land Management
December 14, 1992
Page Two

If you have any questions, please do not hesitate to contact me.

Sincerely,



Sherry Ellebracht
Landman

Enclosures

9:00 A.M.
PHOENIX, ARIZONA

Dec 16 '92

RECEIVED
B.L.M. AZ STATE OFFICE

UNITED STATES
DEPARTMENT OF THE INTERIOR
BUREAU OF LAND MANAGEMENT

RECEIPT AND ACCOUNTING ADVICE

NO. 1905679 ⁰⁴

WG/AZ 12/16/92

Subject: AFFIDAVITS OF ASSESSMENT WORK (353) 2 21 12 1,770.00
NOTICE OF INTENT (1)

Applicant: CAMBIOR USA INC.
8101 E PRENTICE AVE # 800
ENGLEWOOD COLORADO 80111

SAME CK 1221
Remitter: 303-694-4936

OK ep

Assignor:

LEASE MANAGEMENT DATA									
<input type="checkbox"/> NEW <input type="checkbox"/> UPDATE <input type="checkbox"/> PAYMENT									
ORIGINAL SERIAL NO.	ASG.	TYPE	ST.	CTY.	FUND SYMBOL			ACRES/UNITS	RATE
AMC 298647, ET AL									
AMOUNT	ANV. DATE	EXP. DATE	BILL CYC.	S/C	DISTRICT	NEXT BILL	MISC. DATA	U of M	ACTUAL UNITS
ASSIGNMENT SERIAL NO.	ASG.	TYPE	ST.	CTY.	FUND SYMBOL			ACRES/UNITS	RATE
AMOUNT	ANV. DATE	EXP. DATE	BILL CYC.	S/C	DISTRICT	NEXT BILL	MISC. DATA	U of M	ACTUAL UNITS

APPLY REMITTANCE			
ACTION	FUND SYMBOL	CTY.	AMOUNT
FILING FEE			
RENTAL			
UNEARNED			
REFUND			
TOTAL			
AMOUNT DUE			

Remarks:

ACK. ep

BY: _____ DATE: _____

Lease in Escrow?
 KGS?
 Auto Escalates?
 Auto Renew?

Of Interest?
 Operating Rights?
 Operator
 Bond Filed?

FOR MMS USE ONLY

BILLEE		FOREST REFUGE
NUMBER		
OCS SECTION		
CODE		

(8) 9/4/5
After recording, return to:
Land Department
Carlota Copper Company
8101 E. Prentice Ave., #800
Englewood, CO 80111

1867-351



OFFICIAL RECORDS OF
PINAWA COUNTY RECORDER
KATHLEEN C. FELIX

DATE: 16NOV92 TIME: 1155
FEE: \$9.00 \$4.00 \$5.00
PAGES: 008
DOCKET: 1867 PAGE: 351
INSTRUMENT # 061194

27738
39932
52265
97634
279919
298647

AFFIDAVIT OF PERFORMANCE OF ANNUAL WORK
(Arizona--Owned and Leased Claims)

STATE OF Colorado)
COUNTY OF Arapahoe) ss.

Gary Parkison, being duly sworn, deposes and says:

1. That I am a citizen of the United States and more than eighteen (18) years of age and reside at 8257 Sweetwater Road, Littleton, Colorado 80124 having knowledge of the facts herein stated and being personally acquainted with the claims, I make this affidavit on behalf of CARLOTA COPPER COMPANY, 8101 E. Prentice Avenue, Suite 800, Englewood, CO 80111, and the persons named on Exhibit A as owners of the claims, more particularly described in Exhibit A attached hereto and incorporated by the reference herein.

2. That between September 1, 1991 and September 1, 1992, at least \$500,000.00 worth of work and improvements were done and performed upon the claims, not including the location work of the claims.

3. Such work and improvements were made by and at the expense of Carlota Copper Company for the purpose of complying with the laws of the United States pertaining to assessment or annual work for the assessment year ending at noon, September 1, 1992.

4. The following listed persons were employed by Carlota Copper Company and did said work and improvements upon the claims:

Drilling Services Co., Longyear Company, Bryant

Construction Co., Skyline Labs, Inc., Mountain States

R&D International, Dale Armstrong

5. The work and improvements made upon the claims are as follows:

Drilling of 145 reverse circulation drill holes and

14 diamond core holes. Construction and maintenance

of numerous drill and other access roads. Assaying of

drill samples.

9:00 A.M.
PHOENIX, ARIZONA

Dec 16 '92

RECEIVED
BLM AZ STATE OFFICE

[Handwritten signature]

179

6. [Check box if applicable]

Detailed report required by United States mining laws for geological, geophysical or geochemical work or labor is attached.

7. The work and improvements were made and performed for the benefit of all of the claims described on Exhibit A which are a contiguous group of lode mining claims.


8. The serial number assigned to each claim by the authorized officer upon filing a copy of the Notice of Location in the proper B.L.M. office is shown on Exhibit A and constitutes the description of the claim as provided in 43 C.F.R. Section 3833.2-4(a)(1).

Further affiant saith not.

Gary Parkerson
Agent for Carlota Copper Company

Subscribed and sworn to before me this 30th day of October, 1992.

Sharon A. Ellebracht
Notary Public



My Commission Expires:

July 16, 1995

[SEAL]

RECEIVED
BLM AZ STATE OFFICE
Dec 16 '92
9:50 AM
PHOENIX, ARIZONA

1867-353

EXHIBIT A

CARLOTA

CARLOTA COPPER COMPANY

Unpatented mining claims situated in Sections 25, 26, 35, and 36,
Township 1 North, Range 13 East, G&SRB&M,
Globe-Miami Mining District, Gila County, Arizona

CLAIM NAMES AND NUMBERS

Name	Date Located	Date Recorded	County Recordation Docket	Page	Date Filed w/BLM	BLM AMC Serial No.
Grizzly #1	7/18/89	7/24/89	774	120	9/1/89	298647
Amended		11/22/89	785	119	12/13/89	
Grizzly #2	7/18/89	7/24/89	774	123	9/1/89	298648
Amended		11/22/89	785	119	12/13/89	
Grizzly #3	7/18/89	7/24/89	774	126	9/1/89	298649
Amended		11/22/89	785	119	12/13/89	
Grizzly #4	7/18/89	7/24/89	774	129	9/1/89	298650
Amended		11/22/89	785	119	12/13/89	
Grizzly #5	7/18/89	7/24/89	774	132	9/1/89	298651
Amended		11/22/89	785	119	12/13/89	
Grizzly #6	7/18/89	7/24/89	774	135	9/1/89	298652
Amended		11/22/89	785	119	12/13/89	
Grizzly #7	7/18/89	7/24/89	774	138	9/1/89	298653
Amended		11/22/89	785	119	12/13/89	
Grizzly #8	7/18/89	7/24/89	774	141	9/1/89	298654
Amended		11/22/89	785	119	12/13/89	
Grizzly #9	7/18/89	7/24/89	774	144	9/1/89	298655
Amended		11/22/89	785	119	12/13/89	
Grizzly #10	7/18/89	7/24/89	774	147	9/1/89	298656
Amended		11/22/89	785	119	12/13/89	
Grizzly #11	7/18/89	7/24/89	774	150	9/1/89	298657
Amended		11/22/89	785	119	12/13/89	
Grizzly #12	7/18/89	7/24/89	774	153	9/1/89	298658
Amended		11/22/89	785	119	12/13/89	
Grizzly #13	7/18/89	7/24/89	774	156	9/1/89	298659
Amended		11/22/89	785	119	12/13/89	
Grizzly #14	7/18/89	7/24/89	774	159	9/1/89	298660
Amended		11/22/89	785	119	12/13/89	

Unpatented mining claims situated in Sections 26 and 35,
Township 1 North, Range 13 East, G&SRB&M,
Pinal County, Arizona

CLAIM NAMES AND NUMBERS

Name	Date Located	Date Recorded	County Recordation Docket	Page	Date Filed w/BLM	BLM AMC Serial No.
Grizzly #4	7/18/89	8/22/89	1625	631	9/1/89	298650
Amended		11/22/89	1642	209	12/13/89	
Grizzly #5	7/18/89	8/22/89	1625	634	9/1/89	298651
Amended		11/22/89	1642	209	12/13/89	
Grizzly #12	7/18/89	8/22/89	1625	637	9/1/89	298658
Amended		11/22/89	1642	209	12/13/89	

The above-listed claims are owned by:
Carlota Copper Company
8101 E. Prentice Avenue, #800
Englewood, CO 80111

5:00 AM
PHOENIX, ARIZONA

Dec 16 '92

RECEIVED
BLM AZ STATE OFFICE

11
K

1867-354

Unpatented Mining Claims located in the Pinto Creek (Miami) Mining District,
in Section 36, T1N, R13E, G&SRB&M, Gila County, Arizona

Name	Location Date	Recordation		County BLM AMC Serial No.
		Book	Page	
Overside ✓	6/17/59	102	43	27989
Crown Point Ext. No. 1	6/17/59	102	37	27990
Crown Point Ext. No. 2	6/17/59	102	38	27991
Old Abe ✓	6/17/59	102	39	27992
Old Abe No. 1 ✓	6/17/59	102	41	27993

The above-listed claims are owned by:

Magma Copper Company
P.O. Box M
San Manuel, AZ 85631

Unpatented Mining Claims located in the Pinto Creek (Miami) Mining District,
in Sections 26, 27, 33, 34, 35, and 36, T1N, R13E,
and Sections 1, 2, 3, 4, 11, and 12, T1S, R13E G&SRB&M,
Gila and Pinal Counties, Arizona

Claim Name	Original Loc. Date	County	Original Recordation		Amended Recordation		BLM AMC Serial No.
			Book	Page	Book	Page	
Tip Top ✓	3/2/29	Pinal	45	142	648	830	52265
Tip Top #1	8/1/30	Pinal	46	275			52266
Tip Top 2	3/2/29	Pinal	45	144	648	831	52267
Tip Top 3	3/10/29	Pinal	45	145	48	832	52268
Tip Top #4	8/1/30	Pinal	46	301			52269
Eder #10	4/21/69	Pinal	569	819			52270
Eder #11	4/21/69	Pinal	569	820			52271
Eder #12	4/21/69	Pinal	569	821			52272
Eder #13	4/25/69	Pinal	569	818			52273
Eder 14	9/27/71	Pinal	645	51			52274
		Gila	308	309			
Eder 15	9/27/71	Pinal	645	52			52275
		Gila	308	310			
Eder 16	9/27/71	Pinal	645	53	721	95	52276
		Gila	308	311	348	10	
Eder 17	9/27/71	Pinal	645	54	721	96	52277
		Gila	308	312	348	9	
Eder 18	9/27/71	Pinal	710	228			52278
		Gila	308	313			
Eder 19	9/27/71	Pinal	710	229	721	715	52279
		Gila	308	314	348	275	
Eder 22	9/27/71	Pinal	645	56			52280
		Gila	308	317			
Eder #23	1/4/73	Pinal	691	416			52281
Eder 27	9/11/73	Pinal	720	440			52282
Eder 31	6/12/73	Pinal	710	923			52283
Eder 32	6/12/73	Pinal	710	924			52284
Eder 34	6/14/73	Pinal	710	926			52285
Eder 35	6/14/73	Pinal	710	927			52286

9:05 AM
RECEIVED
BLM AZ STATE OFFICE
PHOENIX, ARIZONA

Dec 16 '92

Claim Name	Original Loc. Date	County	Original Recordation		Amended Recordation		BLM AMC Serial No.
			Book	Page	Book	Page	
Eder 36 ✓	6/14/73	Pinal	710	928			52287
Eder 38	6/13/73	Pinal	710	930			52288
Eder 39	6/13/73	Pinal	710	931			52289
Eder 40	6/14/73	Pinal	710	932			52290
Eder 42	6/13/73	Pinal	710	934			52291
Eder 43	6/13/73	Pinal	710	935			52292
Eder 44	6/14/73	Pinal	710	936			52293
Eder 45	6/13/73	Pinal	710	937			52294
Eder 46	6/13/73	Pinal	710	938			52295
Eder 47	6/13/73	Pinal	710	939			52296
Eder 48	6/13/73	Pinal	710	940	721	97	52297
Eder 49	6/12/73	Pinal	710	941			52298
Eder 50	6/12/73	Pinal	710	942			52299
Eder 51	6/12/73	Pinal	710	943			52300
Eder 52	6/12/73	Pinal	710	944			52301
Eder 53	6/12/73	Pinal	710	945			52302
Eder 54	6/13/73	Pinal	710	946			52303
Eder 55	6/13/73	Gila	341	802			
		Pinal	710	947			52304
Eder 56	6/13/73	Gila	341	803			
		Pinal	710	948			52305
Eder 57	6/12/73	Gila	341	804			
		Pinal	710	949	721	98	52306
Eder 59 ✓	6/14/73	Gila	341	805	348	8	52307
		Pinal	710	951			
Eder 62	9/7/73	Gila	341	807			
Eder 63	9/7/73	Pinal	721	716			52308
		Pinal	721	717			52309
Eder 64	9/7/73	Gila	348	276			
		Pinal	721	718			52310
Eder 65	9/7/73	Gila	348	277			
		Pinal	721	719			52311
Eder 66	9/7/73	Gila	348	278			
		Pinal	721	720			52312
Eder 67	9/7/73	Gila	348	279			
		Pinal	721	721			52313
Eder 68	9/7/73	Gila	348	280			
		Pinal	721	722			52314
Eder 69	9/7/73	Gila	348	281			
		Pinal	721	723			52315
Eder 70	9/24/73	Gila	348	282			
		Gila	348	283			52316
Ghost 16 ✓	12/29/66	Pinal	497	450			52317
Ghost 27	3/10/64	Pinal	387	137			52318
Ghost 28	5/18/64	Pinal	387	138			52319
Ghost 29	3/10/64	Pinal	387	139			52320
Ghost 30	5/18/64	Pinal	387	140			52321
Ghost 31	3/10/64	Pinal	387	141			52322
Ghost 32	12/29/66	Pinal	497	451			52323
Ghost 33	3/10/64	Pinal	387	142			52324
Ghost 34	5/4/64	Pinal	387	143			52325
Ghost 38 ✓	12/29/66	Pinal	497	452			52326
Ghost 40 ✓	12/29/66	Pinal	497	453			52327
Ghost 48 ✓	12/29/66	Pinal	497	455			52329
Ghost 50 ✓	12/29/66	Pinal	497	456			52330
Ghost 61	3/12/64	Pinal	387	165			52331
Ghost 62	3/12/64	Pinal	387	166			52332
Ghost 63	3/12/64	Pinal	387	167			52333
Ghost 42	12/29/66	Pinal	497	454			52328
Ghost 64	3/12/64	Pinal	387	168			52334
Ghost 65	3/12/64	Pinal	387	169			52335

9:00 AM
PHOENIX, ARIZONA

Dec 16 '92

RECEIVED
BLM AZ STATE OFFICE

49

1867-356

Claim Name	Original		Original		Amended		BLM AMC Serial No.	
	Loc.	Date	County	Book	Page	Book		Page
Ghost 66		3/12/64	Pinal	387	170			
Ghost 90		12/29/66	Pinal	497	457		52336	
Ghost 91		12/29/66	Pinal	497	458		52337	
Ghost 92		12/29/66	Pinal	497	459		52338	
Ghost 93		3/16/64	Pinal	387	194		52339	
Ghost 94		4/17/69	Pinal	569	798		52340	
Ghost 95		3/16/64	Pinal	387	195		52341	
Ghost 96		4/17/69	Pinal	569	799		52342	
Ghost 97		3/16/64	Pinal	387	196		52343	
Ghost 98		4/17/69	Pinal	569	800		52344	
Ghost 99		3/16/64	Pinal	387	197		52345	
Ghost 100		4/17/69	Pinal	569	801		52346	
Ghost 101		3/16/64	Pinal	387	198		52347	
Ghost 102		4/17/69	Pinal	569	802		52348	
Ghost 104		4/17/69	Pinal	569	803		52349	
Ghost 106		4/17/69	Pinal	569	804		52350	
Ghost 108		4/17/69	Pinal	569	805		52351	
Ghost 110		4/17/69	Pinal	569	806		52352	
Ghost 112		4/17/69	Pinal	569	807		52353	
Ghost 114		4/17/69	Pinal	569	808		52354	
Ghost 116		4/17/69	Pinal	569	809		52355	
Ghost 118		4/17/69	Pinal	569	810		52356	
Ghost 121		4/17/69	Pinal	569	811		52357	
Ghost 122		4/17/69	Pinal	569	812		52358	
Ghost 123		4/17/69	Pinal	569	813		52359	
Ghost 124		4/17/69	Pinal	569	814		52360	
Ghost 125		4/17/69	Pinal	569	815		52361	
Ghost 126		4/17/69	Pinal	569	816		52362	
Ghost 127		4/17/69	Pinal	569	817		52363	
Ghost 131		9/23/65	Pinal	429	515		52364	
Ghost 132		9/23/65	Pinal	429	516		52365	
Ghost 133		9/23/65	Pinal	429	517		52366	
Ghost 134		9/23/65	Pinal	429	518		52367	
Ghost 135		9/23/65	Pinal	429	519		52368	
Ghost 136		9/23/65	Pinal	429	520		52369	
Ghost 137		9/23/65	Pinal	429	521		52370	
Ghost 140		4/15/64	Pinal	387	209		52371	
Ghost 141		4/15/64	Pinal	387	210		52372	
Ghost 142		4/15/64	Pinal	387	211		52373	
Ghost 143		4/15/64	Pinal	387	212		52374	
Ghost 144		4/15/64	Pinal	387	213		52375	
Rim Rock		12/15/15	Pinal			648	821	52376
Rim Rock 1		9/25/21	Gila	29	282			52377
Rim Rock 2		9/25/21	Pinal			648	822	52378
Rim Rock 3		9/25/21	Gila	36	230			52379
Rim Rock 4		1/5/22	Pinal			648	823	52380
Rim Rock #5		7/16/22	Gila	36	231			52381
Annex #5		8/1/30	Pinal			716	575	52382
Annex 6		8/1/30	Gila	37	179			52383
Annex 7		8/1/30	Pinal	46	304	721	93	52384
Cap 130		7/24/30	Pinal	46	305	721	92	52385
Cap 131		7/25/30	Pinal	46	306	648	818	52386
						721	94	52387

PHOENIX, ARIZONA
9:00 AM

Dec 16 '92

RECEIVED
BLM AZ STATE OFFICE

15

1867-357

Claim Name	Original Loc. Date	County	Original Recordation		Amended Recordation		BLM AMC Serial No.
			Book	Page	Book	Page	
"Moon Rise" ✓	2/15/1899	Gila	6	401			52388
Promoter ✓	11/14/29	Gila	44	5	348	7	52389
Stars and Stripes ✓	1/2/02	Gila	7	466	308	307	52390
Providence ✓	7/1/28	Gila	40	444	309	649	52391
Sixty Four Extension ✓	1/1/12	Pinal Gila	716 22	573 356			52392
Eder 71	11/24/87	Gila	726	416			279919
Eder 72	11/24/87	Gila	726	419			279920
Eder 73	11/24/87	Gila	726	422			279921
		Pinal	1497	441			
Eder 74	11/24/87	Pinal	1497	443			279922
Eder 75	11/24/87	Pinal	1497	445			279923
Eder 76	11/24/87	Pinal	1497	447			279924

The above-listed claims are owned by:

Carlota Copper Company
8101 E. Prentice Avenue, #800
Englewood, CO 80111

Unpatented Mining Claims located in the Pinto Creek (Miami) Mining District,
in Section 36, T1N, R13E, G&SRB&M, Gila County, Arizona

Name	Location Date	County Recordation		BLM AMC Serial No.
		Book	Page	
Brewery ✓	3/12/1892	4	145	39932
Clipper ✓	1/20/1906	11	286	39933
Old Abe ✓	9/1/39	48	70	39934
Thomas Jefferson ✓	9/1/39	48	71	39935
Blue Jay Fraction ✓	11/21/42	48	357	39936
Vat ✓	11/25/59	112	344	39937
Lost Knife #1 ✓	5/23/59	100	416	39938
	Amended 3/17/68	230	418	
Lost Knife #2 ✓	10/28/59	108	133	39939
	Amended 3/17/68	230	415	
Manganese Cap ✓	5/06/65	176	507	39940
	Amended 3/17/68	230	419	
Galena ✓	5/06/65	176	508	39941
	Amended 3/17/68	230	416	
Dew ✓	6/1/68	237	635	39942
Lad ✓	6/1/68	237	636	39943

The above-listed claims are owned by:

Sherwood B. Owens
P.O. Box 769
Tucson, AZ 85702

9:00 AM
PHOENIX, ARIZONA

Dec 16 '92

RECEIVED
BLM AZ STATE OFFICE

1867-358

Unpatented mining claims situated in Section 36, Township 1 North, Range 13 East;
Section 31, Township 1 North, Range 14 East;
Section 1, Township 1 South, Range 13 East;
and Section 6, Township 1 South, Range 14 East,
Gila and Salt River Meridian, Gila County, Arizona.

<u>Claim Name</u>	<u>Recorded Book/Docket</u>	<u>Page</u>	<u>BLM Serial No.</u>
Lizard No. 27 ✓	47	348	AMC 28018 ✓
Rejected No. 1 ✓	31	415	AMC 28020 ✓
Rejected No. 2 ✓	31	416	AMC 28019 ✓
Rejected No. 2 Amended	52	374	
Rejected No. 3 ✓	53	184	AMC 28016 ✓
Rejected No. 4	493	569	AMC 97634 ✓
Rejected No. 5	493	571	AMC 97635 ✓
Rejected No. 6	493	573	AMC 97636 ✓
Rejected No. 7	493	575	AMC 97637 ✓
Rejected No. 8	493	577	AMC 97638 ✓
Rejected No. 9	493	579	AMC 97639 ✓
Rejected No. 10	493	581	AMC 97640 ✓
Rejected No. 11	493	583	AMC 97641 ✓
Rejected No. 12	493	585	AMC 97642 ✓
Rejected No. 13	493	587	AMC 97643 ✓

The above-listed claims are owned by:

Magma Copper Company
Pinto Valley Division
P.O. Box 100
Miami, AZ 85539

9:00 AM
PHOENIX, ARIZONA

Dec 16 '92

RECEIVED
BLM AZ STATE OFFICE

to + \$4.00 + ENV
CK# 1080

624123

STATE OF ARIZONA, County of Gila, as;

I do hereby certify that the within instrument was filed and recorded at request of Carlota Copper Company

Date Nov. 16, 1992 Time 2:00 P. M., Docket 889 Official Records Pages 343-350A

Records of Gila County, Arizona.

WITNESS my hand and official seal the day and year first above written.

Land Dept
Carlotta Copper Co.
8101 E. Prentice Ave., #800
Englewood, Co. 80111

Linda Haught Ortega County Recorder

By Linda Haught Ortega

INDEXED

MICROFILMED
Compared

AFFIDAVIT OF PERFORMANCE OF ANNUAL WORK
(Arizona--Owned and Leased Claims)

STATE OF Colorado)
) ss.
COUNTY OF Arapahoe)

Gary Parkison, being duly sworn, deposes and says:

1. That I am a citizen of the United States and more than eighteen (18) years of age and reside at 8257 Sweetwater Road, Littleton, Colorado 80124 having knowledge of the facts herein stated and being personally acquainted with the claims, I make this affidavit on behalf of CARLOTA COPPER COMPANY, 8101 E. Prentice Avenue, Suite 800, Englewood, CO 80111, and the persons named on Exhibit A as owners of the claims, more particularly described in Exhibit A attached hereto and incorporated by the reference herein.

2. That between September 1, 1991 and September 1, 1992, at least \$500,000.00 worth of work and improvements were done and performed upon the claims, not including the location work of the claims.

3. Such work and improvements were made by and at the expense of Carlota Copper Company for the purpose of complying with the laws of the United States pertaining to assessment or annual work for the assessment year ending at noon, September 1, 1992.

4. The following listed persons were employed by Carlota Copper Company and did said work and improvements upon the claims:

- Drilling Services Co., Longyear Company, Bryant
- Construction Co., Skyline Labs, Inc., Mountain States
- R&D International, Dale Armstrong

5. The work and improvements made upon the claims are as follows:

- Drilling of 145 reverse circulation drill holes and
- 14 diamond core holes. Construction and maintenance
- of numerous drill and other access roads. Assaying of
- drill samples.

1 Filing For
Second
County
RECEIVED
BLM AZ STATE OFFICE
Dec 16 1992
9:00 A.M.
PHOENIX, ARIZONA

6. [Check box if applicable]

Detailed report required by United States mining laws for geological, geophysical or geochemical work or labor is attached.

7. The work and improvements were made and performed for the benefit of all of the claims described on Exhibit A which are a contiguous group of lode mining claims.


8. The serial number assigned to each claim by the authorized officer upon filing a copy of the Notice of Location in the proper B.L.M. office is shown on Exhibit A and constitutes the description of the claim as provided in 43 C.F.R. Section 3833.2-4(a)(1).

Further affiant saith not.

Gary Parkinson
Agent for Carlota Copper Company

Subscribed and sworn to before me this 30th day of October, 1992.

Sharon D. Eldebrack
Notary Public



My Commission Expires:

June 16, 1995

[SEAL]

8:00 AM
PHOENIX, ARIZONA

RECEIVED
BLM, AZ STATE OFFICE
Dec 16 '92

EXHIBIT A

CARLOTA

CARLOTA COPPER COMPANY

Unpatented mining claims situated in Sections 25, 26, 35, and 36,
Township 1 North, Range 13 East, G&SRB&M,
Globe-Miami Mining District, Gila County, Arizona

CLAIM NAMES AND NUMBERS

<u>Name</u>	<u>Date Located</u>	<u>Date Recorded</u>	<u>County Recordation</u>		<u>Date Filed w/BLM</u>	<u>BLM AMC Serial No.</u>
			<u>Docket</u>	<u>Page</u>		
Grizzly #1	7/18/89	7/24/89	774	120	9/1/89	298647
Amended		11/22/89	785	119	12/13/89	
Grizzly #2	7/18/89	7/24/89	774	123	9/1/89	298648
Amended		11/22/89	785	119	12/13/89	
Grizzly #3	7/18/89	7/24/89	774	126	9/1/89	298649
Amended		11/22/89	785	119	12/13/89	
Grizzly #4	7/18/89	7/24/89	774	129	9/1/89	298650
Amended		11/22/89	785	119	12/13/89	
Grizzly #5	7/18/89	7/24/89	774	132	9/1/89	298651
Amended		11/22/89	785	119	12/13/89	
Grizzly #6	7/18/89	7/24/89	774	135	9/1/89	298652
Amended		11/22/89	785	119	12/13/89	
Grizzly #7	7/18/89	7/24/89	774	138	9/1/89	298653
Amended		11/22/89	785	119	12/13/89	
Grizzly #8	7/18/89	7/24/89	774	141	9/1/89	298654
Amended		11/22/89	785	119	12/13/89	
Grizzly #9	7/18/89	7/24/89	774	144	9/1/89	298655
Amended		11/22/89	785	119	12/13/89	
Grizzly #10	7/18/89	7/24/89	774	147	9/1/89	298656
Amended		11/22/89	785	119	12/13/89	
Grizzly #11	7/18/89	7/24/89	774	150	9/1/89	298657
Amended		11/22/89	785	119	12/13/89	
Grizzly #12	7/18/89	7/24/89	774	153	9/1/89	298658
Amended		11/22/89	785	119	12/13/89	
Grizzly #13	7/18/89	7/24/89	774	156	9/1/89	298659
Amended		11/22/89	785	119	12/13/89	
Grizzly #14	7/18/89	7/24/89	774	159	9/1/89	298660
Amended		11/22/89	785	119	12/13/89	

Unpatented mining claims situated in Sections 26 and 35,
Township 1 North, Range 13 East, G&SRB&M,
Pinal County, Arizona

CLAIM NAMES AND NUMBERS

<u>Name</u>	<u>Date Located</u>	<u>Date Recorded</u>	<u>County Recordation</u>		<u>Date Filed w/BLM</u>	<u>BLM AMC Serial No.</u>
			<u>Docket</u>	<u>Page</u>		
Grizzly #4	7/18/89	8/22/89	1625	631	9/1/89	298650
Amended		11/22/89	1642	209	12/13/89	
Grizzly #5	7/18/89	8/22/89	1625	634	9/1/89	298651
Amended		11/22/89	1642	209	12/13/89	
Grizzly #12	7/18/89	8/22/89	1625	637	9/1/89	298658
Amended		11/22/89	1642	209	12/13/89	

The above-listed claims are owned by:
Carlota Copper Company
8101 E. Prentice Avenue, #800
Englewood, CO 80111

RECEIVED
BLM AZ STATE OFFICE
Dec 16 1992
9:00 AM
PHOENIX, ARIZONA

Unpatented Mining Claims Located in the Pinto Creek (Miami) Mining District,
in Section 36, T1N, R13E, G&SRB&M, Gila County, Arizona

Name	Location Date	Recordation		County BLM AMC Serial No.
		Book	Page	
Overside ✓	6/17/59	102	43	27989
Crown Point Ext. No. 1	6/17/59	102	37	27990
Crown Point Ext. No. 2	6/17/59	102	38	27991
Old Abe —	6/17/59	102	39	27992
Old Abe No. 1 ✓	6/17/59	102	41	27993

The above-listed claims are owned by:

Magma Copper Company
P.O. Box M
San Manuel, AZ 85631

Unpatented Mining Claims Located in the Pinto Creek (Miami) Mining District,
in Sections 26, 27, 33, 34, 35, and 36, T1N, R13E,
and Sections 1, 2, 3, 4, 11, and 12, T1S, R13E G&SRB&M,
Gila and Pinal Counties, Arizona

Claim Name	Original Loc. Date	County	Original Recordation		Amended Recordation		BLM AMC Serial No.
			Book	Page	Book	Page	
Tip Top	3/2/29	Pinal	45	142	648	830	52265
Tip Top #1	8/1/30	Pinal	46	275			52266
Tip Top 2	3/2/29	Pinal	45	144	648	831	52267
Tip Top 3	3/10/29	Pinal	45	145	48	832	52268
Tip Top #4	8/1/30	Pinal	46	301			52269
Eder #10	4/21/69	Pinal	569	819			52270
Eder #11	4/21/69	Pinal	569	820			52271
Eder #12	4/21/69	Pinal	569	821			52272
Eder #13	4/25/69	Pinal	569	818			52273
Eder 14	9/27/71	Pinal	645	51			52274
		Gila	308	309			
Eder 15	9/27/71	Pinal	645	52			52275
		Gila	308	310			
Eder 16	9/27/71	Pinal	645	53	721	95	52276
		Gila	308	311	348	10	
Eder 17	9/27/71	Pinal	645	54	721	96	52277
		Gila	308	312	348	9	
Eder 18	9/27/71	Pinal	710	228			52278
		Gila	308	313			
Eder 19	9/27/71	Pinal	710	229	721	715	52279
		Gila	308	314	348	275	
Eder 22	9/27/71	Pinal	645	56			52280
		Gila	308	317			
Eder #23	1/4/73	Pinal	691	416			52281
Eder 27	9/11/73	Pinal	720	440			52282
Eder 31	6/12/73	Pinal	710	923			52283
Eder 32	6/12/73	Pinal	710	924			52284
Eder 34	6/14/73	Pinal	710	926			52285
Eder 35	6/14/73	Pinal	710	927			52286

9:00 AM
PHOENIX, ARIZONA

Dec 16 '92

RECEIVED
BLM AZ STATE OFFICE

Claim Name	Original		Original		Amended		BLM AMC Serial No.
	Loc.	Date	County	Book	Page	Book	
Eder 36	6/14/73	Pinal	710	928			52287
Eder 38	6/13/73	Pinal	710	930			52288
Eder 39	6/13/73	Pinal	710	931			52289
Eder 40	6/14/73	Pinal	710	932			52290
Eder 42	6/13/73	Pinal	710	934			52291
Eder 43	6/13/73	Pinal	710	935			52292
Eder 44	6/14/73	Pinal	710	936			52293
Eder 45	6/13/73	Pinal	710	937			52294
Eder 46	6/13/73	Pinal	710	938			52295
Eder 47	6/13/73	Pinal	710	939			52296
Eder 48	6/13/73	Pinal	710	940	721	97	52297
Eder 49	6/12/73	Pinal	710	941			52298
Eder 50	6/12/73	Pinal	710	942			52299
Eder 51	6/12/73	Pinal	710	943			52300
Eder 52	6/12/73	Pinal	710	944			52301
Eder 53	6/12/73	Pinal	710	945			52302
Eder 54	6/13/73	Pinal	710	946			52303
		Gila	341	802			
Eder 55	6/13/73	Pinal	710	947			52304
		Gila	341	803			
Eder 56	6/13/73	Pinal	710	948			52305
		Gila	341	804			
Eder 57	6/12/73	Pinal	710	949	721	98	52306
		Gila	341	805	348	8	
Eder 59	6/14/73	Pinal	710	951			52307
		Gila	341	807			
Eder 62	9/7/73	Pinal	721	716			52308
Eder 63	9/7/73	Pinal	721	717			52309
		Gila	348	276			
Eder 64	9/7/73	Pinal	721	718			52310
		Gila	348	277			
Eder 65	9/7/73	Pinal	721	719			52311
		Gila	348	278			
Eder 66	9/7/73	Pinal	721	720			52312
		Gila	348	279			
Eder 67	9/7/73	Pinal	721	721			52313
		Gila	348	280			
Eder 68	9/7/73	Pinal	721	722			52314
		Gila	348	281			
Eder 69	9/7/73	Pinal	721	723			52315
		Gila	348	282			
Eder 70	9/24/73	Gila	348	283			52316
		Gila	348	283			
Ghost 16	12/29/66	Pinal	497	450			52317
Ghost 27	3/10/64	Pinal	387	137			52318
Ghost 28	5/18/64	Pinal	387	138			52319
Ghost 29	3/10/64	Pinal	387	139			52320
Ghost 30	5/18/64	Pinal	387	140			52321
Ghost 31	3/10/64	Pinal	387	141			52322
Ghost 32	12/29/66	Pinal	497	451			52323
Ghost 33	3/10/64	Pinal	387	142			52324
Ghost 34	5/4/64	Pinal	387	143			52325
Ghost 38	12/29/66	Pinal	497	452			52326
Ghost 40	12/29/66	Pinal	497	453			52327
Ghost 48	12/29/66	Pinal	497	455			52329
Ghost 50	12/29/66	Pinal	497	456			52330
Ghost 61	3/12/64	Pinal	387	165			52331
Ghost 62	3/12/64	Pinal	387	166			52332
Ghost 63	3/12/64	Pinal	387	167			52333
Ghost 42	12/29/66	Pinal	497	454			52328
Ghost 64	3/12/64	Pinal	387	168			52334
Ghost 65	3/12/64	Pinal	387	169			52335

3:00 PM
PHOENIX, ARIZONA

Dec 16 '92

RECEIVED
BLM AZ STATE OFFICE

Claim Name	Original		Original		Amended		BLM AMC Serial No.	
	Loc.	Date	County	Book	Page	Book		Page
Ghost 66		3/12/64	Pinal	387	170			52336
Ghost 90		12/29/66	Pinal	497	457			52337
Ghost 91		12/29/66	Pinal	497	458			52338
Ghost 92		12/29/66	Pinal	497	459			52339
Ghost 93		3/16/64	Pinal	387	194			52340
Ghost 94		4/17/69	Pinal	569	798			52341
Ghost 95		3/16/64	Pinal	387	195			52342
Ghost 96		4/17/69	Pinal	569	799			52343
Ghost 97		3/16/64	Pinal	387	196			52344
Ghost 98		4/17/69	Pinal	569	800			52345
Ghost 99		3/16/64	Pinal	387	197			52346
Ghost 100		4/17/69	Pinal	569	801			52347
Ghost 101		3/16/64	Pinal	387	198			52348
Ghost 102		4/17/69	Pinal	569	802			52349
Ghost 104		4/17/69	Pinal	569	803			52350
Ghost 106		4/17/69	Pinal	569	804			52351
Ghost 108		4/17/69	Pinal	569	805			52352
Ghost 110		4/17/69	Pinal	569	806			52353
Ghost 112		4/17/69	Pinal	569	807			52354
Ghost 114		4/17/69	Pinal	569	808			52355
Ghost 116		4/17/69	Pinal	569	809			52356
Ghost 118		4/17/69	Pinal	569	810			52357
Ghost 121		4/17/69	Pinal	569	811			52358
Ghost 122		4/17/69	Pinal	569	812			52359
Ghost 123		4/17/69	Pinal	569	813			52360
Ghost 124		4/17/69	Pinal	569	814			52361
Ghost 125		4/17/69	Pinal	569	815			52362
Ghost 126		4/17/69	Pinal	569	816			52363
Ghost 127		4/17/69	Pinal	569	817			52364
Ghost 131		9/23/65	Pinal	429	515			52365
Ghost 132		9/23/65	Pinal	429	516			52366
Ghost 133		9/23/65	Pinal	429	517			52367
Ghost 134		9/23/65	Pinal	429	518			52368
Ghost 135		9/23/65	Pinal	429	519			52369
Ghost 136		9/23/65	Pinal	429	520			52370
Ghost 137		9/23/65	Pinal	429	521			52371
Ghost 140		4/15/64	Pinal	387	209			52372
Ghost 141		4/15/64	Pinal	387	210			52373
Ghost 142		4/15/64	Pinal	387	211			52374
Ghost 143		4/15/64	Pinal	387	212			52375
Ghost 144		4/15/64	Pinal	387	213			52376
Rim Rock		12/15/15	Pinal			648	821	52377
Rim Rock 1		9/25/21	Gila	29	282			
			Pinal			648	822	52378
Rim Rock 2		9/25/21	Gila	36	230			
			Pinal			648	823	52379
Rim Rock 3		1/5/22	Gila	36	231			
			Pinal			648	824	52380
Rim Rock 4		7/16/22	Gila	36	370			
			Pinal			716	575	52381
Rim Rock #5		8/1/30	Gila	37	179			
			Pinal	46	304	721	93	52382
Annex #5		8/1/30	Pinal	46	305	721	92	52383
Annex 6		8/1/30	Pinal	46	306	648	818	52384
Annex 7		8/1/30	Pinal	46	306	721	94	52385
Cap 130		7/24/30	Pinal	46	311			52386
Cap 131		7/25/30	Pinal	46	311			52387

9:00 A.M.
PHOENIX, ARIZONA

Dec 16 '92

RECEIVED
BLM AZ STATE OFFICE

Claim Name	Original Loc. Date	County	Original Recordation		Amended Recordation		BLM AMC Serial No.
			Book	Page	Book	Page	
"Moon Rise" Promoter	2/15/1899 11/14/29	Gila	6	401			52388
Stars and Stripes	1/2/02	Gila	7	466	348	7	52389
Providence	7/1/28	Gila	40	444	308	307	52390
Sixty Four		Pinal	716	573	309	649	52391
Extension	1/1/12	Gila	22	356			52392
Eder 71	11/24/87	Gila	726	416			279919
Eder 72	11/24/87	Gila	726	419			279920
Eder 73	11/24/87	Gila	726	422			279921
		Pinal	1497	441			
Eder 74	11/24/87	Pinal	1497	443			279922
Eder 75	11/24/87	Pinal	1497	445			279923
Eder 76	11/24/87	Pinal	1497	447			279924

The above-listed claims are owned by:

Carlota Copper Company
8101 E. Prentice Avenue, #800
Englewood, CO 80111

Unpatented Mining Claims located in the Pinto Creek (Miami) Mining District,
in Section 36, T1N, R13E, G&SRB&M, Gila County, Arizona

Name	Location Date	County	Recordation		BLM AMC Serial No.
			Book	Page	
Brewery	3/12/1892		4	145	39932
Clipper	1/20/1906		11	286	39933
Old Abe	9/1/39		48	70	39934
Thomas Jefferson	9/1/39		48	71	39935
Blue Jay Fraction	11/21/42		48	357	39936
Vat	11/25/59		112	344	39937
Lost Knife #1	5/23/59		100	416	39938
	Amended 3/17/68		230	418	
Lost Knife #2	10/28/59		108	133	39939
	Amended 3/17/68		230	415	
Manganese Cap	5/06/65		176	507	39940
	Amended 3/17/68		230	419	
Galena	5/06/65		176	508	39941
	Amended 3/17/68		230	416	
Dew	6/1/68		237	635	39942
Lad	6/1/68		237	636	39943

The above-listed claims are owned by:

Sherwood B. Owens
P.O. Box 769
Tucson, AZ 85702

RECEIVED
BLM AZ STATE OFFICE
Dec 16 '92
9:00 AM
PHOENIX, ARIZONA

Unpatented mining claims situated in Section 36, Township 1 North, Range 13 East;
 Section 31, Township 1 North, Range 14 East;
 Section 1, Township 1 South, Range 13 East;
 and Section 6, Township 1 South, Range 14 East,
 Gila and Salt River Meridian, Gila County, Arizona.

<u>Claim Name</u>	<u>Recorded Book/Docket</u>	<u>Page</u>	<u>BLM Serial No.</u>
Lizard No. 27	47	348	AMC 28018
Rejected No. 1	31	415	AMC 28020
Rejected No. 2	31	416	AMC 28019
Rejected No. 2 Amended	52	374	
Rejected No. 3	53	184	AMC 28016
Rejected No. 4	493	569	AMC 97634
Rejected No. 5	493	571	AMC 97635
Rejected No. 6	493	573	AMC 97636
Rejected No. 7	493	575	AMC 97637
Rejected No. 8	493	577	AMC 97638
Rejected No. 9	493	579	AMC 97639
Rejected No. 10	493	581	AMC 97640
Rejected No. 11	493	583	AMC 97641
Rejected No. 12	493	585	AMC 97642
Rejected No. 13	493	587	AMC 97643

The above-listed claims are owned by:

Magma Copper Company
 Pinto Valley Division
 P.O. Box 100
 Miami, AZ 85539

RECEIVED
 BLM, AZ STATE OFFICE
 Dec 16 '92
 8:00 A.M.
 PHOENIX, ARIZONA

MAGMA

PINTO VALLEY MINING DIVISION

September 3, 1992

27738
97662
129535
142565
TO
Gj

RECEIVED
BLM AZ STATE OFFICE
SEP 10 9 36 AM '92
PHOENIX, ARIZONA

NOTICE OF INTENTION TO HOLD

MILL SITES - MAGMA COPPER COMPANY

Magma Copper Company, Pinto Valley Division, a Delaware Corporation qualified to do business in Arizona, intends to hold those certain unpatented mill sites situated in the Globe Mining District, sometimes called the Globe-Miami District, in Gila County, Arizona, of which the B.L.M. serial number assigned to each, together with the name, docket and page of Official Records of Gila County, Arizona, where their location notices are recorded as follows, to wit:

<u>BLM Serial Number</u>	<u>Name</u>	<u>Docket</u>	<u>Page(s)</u>
- AMC 28023 -	Peak No. 3	333	331
- AMC 28025 -	Peak No. 7	333	333
AMC 28026 -	Peak No. 8	333	334
AMC 28027 -	Peak No. 9	335	703
- AMC 28028 -	Peak No. 10	335	704
- AMC 28031 -	Peak No. 14	367	606
AMC 28032 -	Peak No. 15	367	607
- AMC 28033 -	Peak No. 17	367	608
- AMC 28036 -	Peak No. 22	390	9
AMC 28037 -	Peak No. 24	402	700
- AMC 28038 -	Peak 25	405	974
- AMC 28040 -	Peak 28	414	719
- AMC 97644 -	Peak 34	493	567 & 568
✓ AMC 129535 -	Peak 94	534	775 & 776
AMC 142565 -	M1	549	363 & 364

That each of said mill sites, which is a claim-related site, will continue to be used for mining and milling purposes.

This notice is given with respect to the assessment year ending September 1, 1992.

MAGMA COPPER COMPANY, Pinto Valley Division

Ruben A. Santellanes
Ruben A. Santellanes

SUBSCRIBED AND SWORN to before me this 2nd day of September, 1992.

Helen Asgh
Notary Public

My Commission Expires: 06/31/94

RECEIVED
S.L.M. AZ STATE OFFICE
SEP 10 9 35 AM '92
PHOENIX, ARIZONA

\$10.00 + \$4.00

1:35

C CR#130187

621157

STATE OF ARIZONA, County of Gila, ss;

I do hereby certify that the within instrument was filed and recorded at request of MAGMA COPPER COMPANY

Date Sep. 4, 1992 Time 1:35 P M., Docket 881 Official Records Pages 356 & 357
Records of Gila County, Arizona.

WITNESS my hand and official seal the day and year first above written.


INDEXED

MICROFILMED

Compared

MARY V. DE PAOLI, County Recorder

By Mary V. De Paoli, Recorder



12.00 + \$4.00
1:35 CR#130187

621152

STATE OF ARIZONA, County of Gila, ss:

I do hereby certify that the within instrument was filed and recorded at request of MAGMA COPPER COMPANY

Date Sep. 4, 1992 Time 1:35 P. M., Docket 881 Official Records Page s 343-345
Records of Gila County, Arizona

WITNESS my hand and official seal the day and year first above written.

MARY V. DE PAOLI, County Recorder

By Mary V. De Paoli, Recorder

MICROFILMED

INDEXED

Compared

AFFIDAVIT OF LABOR PERFORMED AND IMPROVEMENTS MADE

STATE OF ARIZONA)
) ss.
County of Gila)

RUBEN A. SANTELLANES, being first duly sworn according to law, deposes and says:

That he is a citizen of the United States and more than eighteen years of age, resides at Crestline in Gila County, Arizona (P.O. Box 100, Miami, Arizona), is personally acquainted with those certain lode mining claims situated in the Globe Mining District in Gila County, Arizona, of which the name, together with the number of Book and Pages of Records of Mines, or Docket and Page of Official Records, as the case may be, where the location notice is recorded in the office of the County Recorder of said Gila County, Arizona, is as follows, to wit:

BLM Serial Number	Name	Docket	Book	Page	Section, Township & Range
AMC 27738 -	Cowboy No. 1		46	15	Unsurveyed
	Amended		42	127	Unsurveyed
AMC 27739 -	Cowboy No. 2		46	16	Unsurveyed
	Amended		42	128	Unsurveyed
AMC 27740 -	Cowboy No. 3		46	17	Unsurveyed
	Amended		42	129	Unsurveyed
AMC 27741 -	Rita		47	150	Unsurveyed
AMC 27742 -	Copper Site		27	43	Unsurveyed
	Amended		42	124	Unsurveyed
AMC 27743 -	Pine Tree		20	16	Unsurveyed
	Amended		42	126	Unsurveyed
AMC 27744 -	Copper Bottom No. 3		43	416	Unsurveyed
	Amended		42	122	Unsurveyed
AMC 27745 -	Copper Bottom No. 4		43	417	Unsurveyed
	Amended		42	123	Unsurveyed
AMC 27746 -	Pinon		47	149	Unsurveyed
AMC 27747 -	Hammer		47	147	Unsurveyed
AMC 27748 -	Joan		47	148	Unsurveyed
AMC 27749 -	Southern Cross		47	151	Unsurveyed
AMC 27750 -	Midnight Test		27	226	Unsurveyed
	Amended		42	125	Unsurveyed
AMC 27756 -	Hill No. 1	280		9	Unsurveyed
AMC 27757 -	Hill No. 2	280		10	Unsurveyed
AMC 27758 -	Hill No. 3	280		11	Unsurveyed
AMC 27759 -	Hill No. 4	280		12	Unsurveyed
AMC 27760 -	Hill No. 5	280		13	Unsurveyed
AMC 27761 -	Hill No. 6	280		14	Unsurveyed
AMC 27762 -	Hill No. 7	280		15	Unsurveyed

27738
319065
7735
35792
215329
TP W

RECEIVED
BLM AZ STATE OFFICE
SEP 10 9 35 AM '92
PHOENIX, ARIZONA

BLM Serial Number	Name	Docket	Book	Page	Section, Township & Range
AMC 27763	Hill No. 8	280		16	Unsurveyed
AMC 27764	Hill No. 9	280		17	Unsurveyed
AMC 27765	Hill No. 10	280		18	Unsurveyed
AMC 319065	Hill No. 11	855		828	Unsurveyed
AMC 319066	Hill No. 12	855		830	Unsurveyed
AMC 319067	Hill No. 13	855		832	Unsurveyed
AMC 27751	Copper Bottom No. 1 Amended		43	414	Unsurveyed
AMC 27752	Copper Bottom No. 6 Amended		42	195	Unsurveyed
AMC 27752	Copper Bottom No. 6 Amended		43	419	Unsurveyed
AMC 27752	Copper Bottom No. 6 Amended		42	194	Unsurveyed
AMC 27753	Copper Bottom No. 8		47	385	Unsurveyed
AMC 27754	Copper Bottom No. 9		47	386	Unsurveyed
AMC 27755	Copper Bottom No. 10		47	387	Unsurveyed
AMC 7735	Mary 1	426		246	Unsurveyed
AMC 7736	Mary 2	426		247	Unsurveyed
AMC 7737	Mary 3	426		248	Unsurveyed
AMC 7738	Mary 4	426		249	Unsurveyed
AMC 7739	Mary 5	426		250	Unsurveyed
AMC 7740	Mary 6	426		251	Unsurveyed
AMC 28059	Zee No. 2	284		855	Unsurveyed
AMC 35792	Quartz Site (A)	466		191	Unsurveyed
AMC 35793	Quartz Site No. 2(A)	466		190	Unsurveyed
AMC 35794	Quartz Site No. 3(A)	466		189	Unsurveyed
AMC 35800	Quartz Site No. 9(A)	466		183	Unsurveyed
AMC 35801	Quartz Site No. 10(A)	466		182	Unsurveyed
AMC 35802	Quartz Site No. 11(A)	466		181	Unsurveyed
AMC 35803	Quartz Site No. 12(A)	466		180	Unsurveyed
AMC 35804	Quartz Site No. 13(A)	466		179	Unsurveyed
AMC 35805	Quartz Site No. 14(A)	466		178	Unsurveyed
AMC 35806	Quartz Site No. 15(A)	466		177	Unsurveyed
AMC 35807	Quartz Site No. 16(A)	466		176	Unsurveyed
AMC 35808	Quartz Site No. 17(A)	466		175	Unsurveyed
AMC 35809	Quartz Site No. 18(A)	466		174	Unsurveyed
AMC 35810	Quartz Site No. 19(A)	466		173	Unsurveyed
AMC 35811	Quartz Site No. 20(A)	466		172	Unsurveyed
AMC 35812	Quartz Site No. 21(A)	466		171	Unsurveyed
AMC 35813	Quartz Site No. 22(A)	466		170	Unsurveyed
AMC 35814	Quartz Site No. 23(A)	466		169	Unsurveyed
AMC 35815	Quartz Site No. 24(A)	466		168	Unsurveyed
AMC 35816	Quartz Site No. 25(A)	466		167	Unsurveyed
AMC 35820	Quartz Site #28(A)	466		165	Unsurveyed
AMC 35821	Silver Bell (A)	466		192	Unsurveyed
AMC 35824	Janie No. 1(A)	466		194	Unsurveyed
AMC 35825	Janie No. 2(A)	466		195	Unsurveyed
AMC 35830	Copper Bottom #2(A)	466		202	Unsurveyed
AMC 35831	Copper Bottom #5(A)	466		215	Unsurveyed
AMC 35832	Copper Bottom #7(A)	466		201	Unsurveyed
AMC 35833	Copper Bottom #11(A)	466		216	Unsurveyed
AMC 35834	Copper Bottom #12(A)	466		217	Unsurveyed
AMC 35835	Copper Bottom #13(A)	466		218	Unsurveyed
AMC 215329	D1	606		157	Unsurveyed
AMC 215330	D2	606		159	Unsurveyed
AMC 215331	D3	606		161	Unsurveyed
AMC 215332	D4	606		163	Unsurveyed
AMC 215333	D5	606		165	Unsurveyed
AMC 215334	D6	606		167	Unsurveyed
AMC 215335	D7	606		169	Unsurveyed
AMC 215336	D8	606		171	Unsurveyed
AMC 215337	D9	606		173	Unsurveyed
AMC 215338	D10	606		175	Unsurveyed
AMC 215339	D11	606		177	Unsurveyed
AMC 215340	D12	606		179	Unsurveyed
AMC 215341	D13	606		181	Unsurveyed
AMC 215342	D14	606		183	Unsurveyed
AMC 215343	D15	606		185	Unsurveyed
AMC 215344	D16	606		187	Unsurveyed
AMC 215345	D17	606		189	Unsurveyed

RECEIVED
BLM AZ STATE OFFICE
SEP 16 9 35 AM '92

That said claims are contiguous, comprising a group.

That between the 11th day of August, 1992 and the 12th day of August, 1992 at least \$100.00 worth of work and improvements were done and performed upon or for the benefit of each of said claims for the year ending September 1, 1992, not including the location work on any of said claims; that said work and improvements were made by and at the expense of Magma Copper Company, Pinto Valley Division, a corporation organized under the laws of the State of Delaware and qualified to transact business in Gila County, Arizona, which is the owner of said claims; that the work and improvements were made for the purpose of complying with the laws of the United States pertaining to assessment or annual work, and that F. Lewis, D. Ruiz and J. Madalive, employees of O'Keefe Drilling Company, P. O. Box 1043, Claypool, Arizona 85532, were the men employed by, or for, the owner and who labored upon said claims and did said work and improvements; that said work and improvements were as follows, to wit:

Drilled exploratory drill hole "Cowboy No. 12" from 0 to 600 feet at a cost of \$8,520.00.


MAGMA COPPER COMPANY, Pinto Valley Division

Ruben A. Santellanes
Ruben A. Santellanes

SUBSCRIBED AND SWORN to before me this 3rd day of September, 1992.

Melen [Signature]
Notary Public

My Commission Expires: 06/21/94



RECEIVED
S.T.M. AZ STATE OFFICE
SEP 16 9 35 AM '92
PHOENIX, ARIZONA

UNITED STATES
DEPARTMENT OF THE INTERIOR
BUREAU OF LAND MANAGEMENT

RECEIPT AND ACCOUNTING ADVICE

NO. 1925629 04

WJ/AZ 09/16/92

Subject: AFFIDAVITS OF ASSESSMENT WORK (1,715) 2 1 12 1,715.00

Applicant: MAGMA COPPER COMPANY
RUBEN A. SANTELLANES
PINTO VALLEY DIV. BOX 100
MIAMI, AZ 85539

Remitter: (602) 425-7611

343 328
NOI 15
OK yj

Assignor:

LEASE MANAGEMENT DATA		<input type="checkbox"/> NEW	<input type="checkbox"/> UPDATE	<input type="checkbox"/> PAYMENT	ORIGINAL SERIAL NO.	ASG.	TYPE	ST.	CTY.	FUND SYMBOL	ACRES/UNITS	RATE
AMC 28015, ET AL												

AMOUNT	ANV. DATE	EXP. DATE	BILL CYC.	S/C	DISTRICT	NEXT BILL	MISC. DATA	U of M	ACTUAL UNITS

ASSIGNMENT SERIAL NO.	ASG.	TYPE	ST.	CTY.	FUND SYMBOL	ACRES/UNITS	RATE

AMOUNT	ANV. DATE	EXP. DATE	BILL CYC.	S/C	DISTRICT	NEXT BILL	MISC. DATA	U of M	ACTUAL UNITS

APPLY REMITTANCE			
ACTION	FUND SYMBOL	CTY.	AMOUNT
FILING FEE			
RENTAL			
UNEARNED			
REFUND			
TOTAL			
AMOUNT DUE			

Remarks:

ack wg.

BY: _____ DATE: _____

- Lease in Escrow?
 - KGS?
 - Auto Escalates?
 - Auto Renew?
- Of Interest?
Operating Rights?
Operator
Bond Filed?

FOR MMS USE ONLY	
BILLEE	FOREST REFUGE
NUMBER	
OCS SECTION	
CODE	

#10.00 + #4.00
1:35 ck#130187

DOCKET 881 PAGE 353

621156

STATE OF ARIZONA, County of Gila, ss:

MAGMA COPPER COMPANY

Date Sep. 4, 1992 Time 1:35 P M., Docket 881

Official Records Page s 353-355

Records of Gila County, Arizona.
WITNESS my hand and official seal the day and year first above written.

MARY V. DE PAOLI, County Recorder

By Mary V. De Paoli Recorder

28542
27738

INDEXED MICROFILMED

Compared

TD
4

AFFIDAVIT OF LABOR PERFORMED AND IMPROVEMENTS MADE

RECEIVED
BLM AZ STATE OFFICE
SEP 10 9 38 AM 1992
PHOENIX, ARIZONA

STATE OF ARIZONA)
County of Gila) ss.

RUBEN A. SANTELLANES, being first duly sworn according to law, deposes and says:

That he is a citizen of the United States and more than eighteen years of age, resides at Crestline in Gila County, Arizona (P.O. Box 100, Miami, Arizona), is personally acquainted with those certain lode mining claims situated in the Globe Mining District in Gila County, Arizona, of which the name, together with the number of Book and Pages of Records of Mines, or Docket and Page of Official Records, as the case may be, where the location notice is recorded in the office of the County Recorder of said Gila County, Arizona, is as follows, to wit:

BLM Serial Number	Name	Docket	Page	Section, Township & Range
AMC 28542 -	Ash 5	325	47	Sec. 20, T.2N., R.15E.
AMC 27808 -	Ash 7	325	48	Sec. 20, T.2N., R.15E.
AMC 27809 -	Ash 8	325	49	Sec. 20, T.2N., R.15E.
AMC 27810 -	Ash 9	325	50	Sec. 20, T.2N., R.15E.
AMC 27811 -	Ash 10	325	51	Sec. 20, T.2N., R.15E.
AMC 27812 -	Ash 11	325	52	Sec. 29, T.2N., R.15E.
AMC 27813 -	Ash 12	325	53	Sec. 29, T.2N., R.15E.
AMC 27814 -	Ash 13	325	54	Sec. 29, T.2N., R.15E.
AMC 27815 -	Ash 14	325	55	Sec. 29, T.2N., R.15E.
AMC 27816 -	Ash 15	325	56	Sec. 29, T.2N., R.15E.
AMC 27817 -	Ash 16	325	57	Sec. 29, T.2N., R.15E.
AMC 27818 -	Ash 17	325	58	Sec. 29, T.2N., R.15E.
AMC 27819 -	Ash 18	325	59	Sec. 29, T.2N., R.15E.
AMC 27820 -	Ash 19	325	60	Sec. 28, T.2N., R.15E.
AMC 27821 -	Ash 20	325	61	Sec. 29, T.2N., R.15E.
AMC 27822 -	Ash 21	325	62	Sec. 28, T.2N., R.15E.
AMC 27823 -	Ash 22	325	63	Sec. 29, T.2N., R.15E.
AMC 27824 -	Ash 23	325	64	Sec. 28, T.2N., R.15E.
AMC 27825 -	Ash 24	325	65	Sec. 29, T.2N., R.15E.
AMC 27826 -	Ash 25	325	66	Sec. 28, T.2N., R.15E.
AMC 27827 -	Ash 26	325	67	Sec. 29, T.2N., R.15E.
AMC 27828 -	Ash 27	325	68	Sec. 28, T.2N., R.15E.
AMC 27829 -	Ash 28	325	69	Sec. 29, T.2N., R.15E.
AMC 27830 -	Ash 29	325	70	Sec. 28, T.2N., R.15E.
AMC 27831 -	Ash 30	325	71	Sec. 29, T.2N., R.15E.
AMC 27832 -	Ash 31	325	72	Sec. 28, T.2N., R.15E.
AMC 27833 -	Ash 32	325	73	Sec. 29, T.2N., R.15E.

<u>BLM Serial Number</u>	<u>Name</u>	<u>Docket</u>	<u>Page</u>	<u>Section, Township & Range</u>
AMC 27834	Ash 33	325	74	Sec. 28, T.2N., R.15E.
AMC 27835	Ash 34	325	75	Sec. 29, T.2N., R.15E.
AMC 27836	Ash 35	325	76	Sec. 28, T.2N., R.15E.
AMC 27837	Ash 36	325	77	Sec. 20, T.2N., R.15E.
AMC 27838	Ash 37	325	78	Sec. 21, T.2N., R.15E.
AMC 27839	Ash 38	325	79	Sec. 20, T.2N., R.15E.
AMC 27840	Ash 39	325	80	Sec. 21, T.2N., R.15E.
AMC 27841	Ash 40	325	81	Sec. 20, T.2N., R.15E.
AMC 27842	Ash 41	325	82	Sec. 21, T.2N., R.15E.
AMC 27843	Ash 42	325	83	Sec. 20, T.2N., R.15E.
AMC 27844	Ash 43	325	84	Sec. 21, T.2N., R.15E.
AMC 27845	Ash 44	325	85	Sec. 20, T.2N., R.15E.
AMC 27846	Ash 45	325	86	Sec. 21, T.2N., R.15E.
AMC 27847	Ash 46	325	87	Sec. 20, T.2N., R.15E.
AMC 27848	Ash 47	325	88	Sec. 21, T.2N., R.15E.
AMC 27849	Ash 48	325	89	Sec. 20, T.2N., R.15E.
AMC 27850	Ash 49	325	90	Sec. 21, T.2N., R.15E.
AMC 27851	Ash 64	325	91	Sec. 21, T.2N., R.15E.
AMC 27852	Ash 65	325	92	Sec. 21, T.2N., R.15E.
AMC 27853	Ash 66	325	93	Sec. 21, T.2N., R.15E.
AMC 27854	Ash 67	325	94	Sec. 21, T.2N., R.15E.
AMC 27855	Ash 68	325	95	Sec. 21, T.2N., R.15E.
AMC 27856	Ash 69	325	96	Sec. 21, T.2N., R.15E.
AMC 27857	Ash 70	325	97	Sec. 21, T.2N., R.15E.
AMC 27858	Ash 71	325	98	Sec. 21, T.2N., R.15E.
AMC 27859	Ash 72	325	99	Sec. 21, T.2N., R.15E.
AMC 27860	Ash 73	325	100	Sec. 21, T.2N., R.15E.
AMC 27861	Ash 74	325	101	Sec. 21, T.2N., R.15E.
AMC 27862	Ash 75	325	102	Sec. 21, T.2N., R.15E.
AMC 27863	Ash 76	325	103	Sec. 21, T.2N., R.15E.
AMC 27864	Ash 77	325	104	Sec. 21, T.2N., R.15E.
AMC 27865	Ash 78	325	105	Sec. 28, T.2N., R.15E.
AMC 27866	Ash 79	325	106	Sec. 28, T.2N., R.15E.
AMC 27867	Ash 80	325	107	Sec. 28, T.2N., R.15E.
AMC 27868	Ash 81	325	108	Sec. 28, T.2N., R.15E.
AMC 27869	Ash 82	325	109	Sec. 28, T.2N., R.15E.
AMC 27870	Ash 83	325	110	Sec. 28, T.2N., R.15E.
AMC 27871	Ash 84	325	111	Sec. 28, T.2N., R.15E.
AMC 27872	Ash 85	325	112	Sec. 28, T.2N., R.15E.
AMC 27873	Ash 86	325	113	Sec. 28, T.2N., R.15E.
AMC 27874	Ash 87	325	114	Sec. 28, T.2N., R.15E.
AMC 27875	Ash 88	325	115	Sec. 28, T.2N., R.15E.
AMC 27876	Ash 89	325	116	Sec. 28, T.2N., R.15E.
AMC 27877	Ash 90	325	117	Sec. 28, T.2N., R.15E.
AMC 27878	Ash 91	325	118	Sec. 28, T.2N., R.15E.
AMC 27879	Ash 92	325	119	Sec. 28, T.2N., R.15E.
AMC 27880	Ash 93	325	120	Sec. 28, T.2N., R.15E.
AMC 27881	Ash 94	325	121	Sec. 28, T.2N., R.15E.
AMC 27882	Ash 95	325	122	Sec. 28, T.2N., R.15E.
AMC 27883	Ash 96	325	123	Sec. 27, T.2N., R.15E.
AMC 27884	Ash 97	325	124	Sec. 27, T.2N., R.15E.
AMC 27885	Ash 98	325	125	Sec. 27, T.2N., R.15E.
AMC 27886	Ash 99	325	126	Sec. 27, T.2N., R.15E.
AMC 27887	Ash 100	325	127	Sec. 27, T.2N., R.15E.
AMC 27888	Ash 101	325	128	Sec. 21, T.2N., R.15E.
AMC 27889	Ash 102	325	129	Sec. 21, T.2N., R.15E.
AMC 27890	Ash 103	325	130	Sec. 22, T.2N., R.15E.
AMC 27891	Ash 104	325	131	Sec. 21, T.2N., R.15E.
AMC 27892	Ash 105	325	132	Sec. 22, T.2N., R.15E.
AMC 27893	Ash 106	325	133	Sec. 21, T.2N., R.15E.
AMC 27894	Ash 107	325	134	Sec. 22, T.2N., R.15E.

RECEIVED
BLM AZ STATE OFFICE
SEP 10 9 39 AM '97

<u>BLM Serial Number</u>	<u>Name</u>	<u>Docket</u>	<u>Page</u>	<u>Section, Township & Range</u>
AMC 27895 -	Ash 108	325	135	Sec. 21, T.2N., R.15E.
AMC 27896 -	Ash 109	325	136	Sec. 27, T.2N., R.15E.
AMC 27897 -	Ash 110	325	137	Sec. 21, T.2N., R.15E.
AMC 27898 -	Ash 111	325	138	Sec. 22, T.2N., R.15E.
AMC 27899 -	Ash 112	325	139	Sec. 21, T.2N., R.15E.
AMC 27900 -	Ash 113	325	140	Sec. 22, T.2N., R.15E.
AMC 27901 -	Ash 114	325	141	Sec. 27, T.2N., R.15E.
AMC 27902 -	Ash 115	325	142	Sec. 27, T.2N., R.15E.
AMC 27903 -	Ash 200	355	176	Sec. 32, T.1N., R.15E.
AMC 27904 -	Ash 201	355	177	Sec. 32, T.1N., R.15E.
AMC 27905 -	Ash 202	355	178	Sec. 32, T.1N., R.15E.

The said claims are contiguous, comprising a group. That between the 19th day of August, 1992 and the 24th day of August, 1992, at least \$100.00 worth of work and improvements were done and performed upon or for the benefit of said claims for the year ending September 1, 1992 not including the location work on said claims; that said work and improvements were made by and at the expense of Magma Copper Company, Pinto Valley Division, a corporation organized under the laws of the State of Delaware and qualified to transact business in Gila County, Arizona, which is the owner of said claims; that said work and improvements were made for the purpose of complying with the laws of the United States pertaining to assessment or annual work, and that B. Beeman, M. Peterson, J. Bradford and D. Reipma, employees of O'Keefe Drilling Company, P.O. Box 1043, Claypool, Arizona 85532, were the men employed by, or for, the owner and who labored upon said claims and did said work and improvements; that said work and improvements were as follows, to wit:

Drilled exploratory drill hole Ash #15 from 0 to 600 feet at a cost of \$10,040.00
 MAGMA COPPER COMPANY, Pinto Valley Division


Ruben A. Santellanes
 Ruben A. Santellanes

SUBSCRIBED AND SWORN to before me this 3rd day of September, 1992.

Walter A. [Signature]
 Notary Public

My Commission Expires: 06/21/94

RECEIVED
 B.L.M. AZ STATE OFFICE
 SEP 16 9 39 AM '92
 PHOENIX, ARIZONA



\$ 10.00 + \$ 4.00
1:35

621146

STATE OF ARIZONA, County of Gila, ss:

MAGMA COPPER COMPANY

I do hereby certify that the within instrument was filed and recorded at request of

Date Sep. 4, 1992 Time 1:35 P.M., Docket 881 Official Records Page s 331 & 332
Records of Gila County, Arizona.

WITNESS my hand and official seal the day and year first above written.

MICROFILMED

MARY V. DE PAOLI, County Recorder

INDEXED

By *Mary V. De Paoli* Recorder

Compared

RECEIVED
CLERK OF STATE OFFICE
SEP 10 9 37 AM '92
PHOENIX, ARIZONA

AFFIDAVIT OF LABOR PERFORMED AND IMPROVEMENTS MADE

STATE OF ARIZONA)
) ss.
County of Gila)

RUBEN A. SANTELLANES, being first duly sworn according to law, deposes and says:

That he is a citizen of the United States and more than eighteen years of age, resides at Crestline in Gila County, Arizona (P.O. Box 100, Miami, Arizona), is personally acquainted with those certain lode mining claims situated in the Globe Mining District, sometimes known as the Globe-Miami Mining District, in Gila County, Arizona, of which the names, together with the numbers of Dockets and Pages of Official Records where the location notices are recorded in the office of the County Recorder of Gila County, Arizona, are as follows, to wit:

<u>BLM Serial Number</u>	<u>Name</u>	<u>Docket</u>	<u>Page</u>	<u>Section, Township & Range</u>
AMC 27987 —	Baseline No. 1	284	856	Sec. 5, T.1S., R.15E.
AMC 27988 —	Baseline No. 2	284	857	Sec. 5, T.1S., R.15E.

The said claims are contiguous, comprising a group.

That between the 24th day of February, 1992 and the 6th day of March, 1992, at least \$100.00 worth of work and improvements were done and performed upon or for the benefit of each of said claims for the year ending September 1, 1992, not including the location work on any of said claims; that said work and improvements were made by and at the expense of Magma Copper Company, Pinto Valley Division, a corporation organized under the laws of the State of Delaware and qualified to transact business in Gila County, Arizona, which is the owner of said claims; that said work and improvements were made for the purpose of complying with the laws of the United States pertaining to assessment or annual work and that Martin C. Cline was the man employed by, or for, said owner and who labored upon said claims and did said work and improvements; that said work and improvements were as follows, to wit:

Enlargement of an existing open cut, at a cost of \$250.00.


MAGMA COPPER COMPANY, Pinto Valley Division

Ruben A. Santellanes
Ruben A. Santellanes

SUBSCRIBED AND SWORN to before me this 3rd day of September, 1992.

Wesley High
Notary Public

My Commission Expires: 06/21/94



RECEIVED
BLM AZ STATE OFFICE
SEP 10 9 37 AM '92
PHOENIX, ARIZONA

\$1000 + \$400
- 1.35
C CR#130187

621145

STATE OF ARIZONA, County of Gila, ss:
I do hereby certify that the within instrument was filed and recorded at request of Magma Copper Company

Date Sep. 4, 1992 Time 1:35 P M., Docket 881 Official Records Page 329 & 330
Records of Gila County, Arizona.

WITNESS my hand and official seal the day and year first above written.

MICROFILMED

MARY V. DE PAOLI, County Recorder

INDEXED

By *Mary V. De Paoli*, Recorder

Compared

AFFIDAVIT OF LABOR PERFORMED AND IMPROVEMENTS MADE

RECEIVED
BLM AZ STATE OFFICE
SEP 16 5 37 AM '92
PHOENIX, ARIZONA

STATE OF ARIZONA)
) ss.
County of Gila)

RUBEN A. SANTELLANES, being first duly sworn according to law, deposes and says:

That he is a citizen of the United States and more than eighteen years of age, resides at Crestline in Gila County, Arizona (P.O. Box 100, Miami, Arizona), is personally acquainted with those certain lode mining claims situated in the Globe Mining District in Gila County, Arizona, of which the names, together with the numbers of Dockets, Books and Pages of Records of Mines where the location notices are recorded in the office of the County Recorder of Gila County, Arizona, are as follows, to wit:

<u>BLM Serial Number</u>	<u>Name</u>	<u>Docket</u>	<u>Book</u>	<u>Page</u>	<u>Section, Township & Range</u>
AMC 27989 -	Overside		48	70	Unsurveyed
	Amended	102		43	Unsurveyed
AMC 27990 -	Crown Point Ext. No. 1	102		37	Unsurveyed
AMC 27991 -	Crown Point Ext. No. 2	102		38	Unsurveyed
AMC 27993 -	Old Abe No. 1		48	82	Unsurveyed
	Amended	102		41	Unsurveyed

The said claims are contiguous, comprising a group.

That between the 9th day of March, 1992 and the 16th day of March, 1992, at least \$100.00 worth of work and improvements were done and performed upon or for the benefit of each of said claims for the year ending September 1, 1992, not including the location work on any of said claims; that said work and improvements were made by and at the expense of Magma Copper Company, Pinto Valley Division, a corporation organized under the laws of the State of Delaware and qualified to transact business in Gila County, Arizona, which is the owner of said claims; that said work and improvements were made for the purpose of complying with the laws of the United States pertaining to assessment or annual work and that Martin C. Cline was the

man employed by, or for, said owner and who labored upon said claim and did said work and improvements; that said work and improvements were as follows, to wit:

Enlargement of an existing open cut, at a cost of \$500.00.

MAGMA COPPER COMPANY, Pinto Valley Division

Ruben A. Santellanes
Ruben A. Santellanes

SUBSCRIBED AND SWORN to before me this 3rd day of September, 1992.

Walter High
Notary Public

My Commission Expires: 06/21/94



RECEIVED
BLM AZ STATE OFFICE
SEP 10 9 37 AM '92
PHOENIX, ARIZONA

#10.00 + \$4.00
 1:35
 C 2# 130187

621148

DOCKET 881 PAGE 335

STATE OF ARIZONA, County of Gila, ss;

I do hereby certify that the within instrument was filed and recorded at request of MAGMA COPPER COMPANY

Date Sep. 4, 1992 Time 1:35 P.M., Docket 881 Official Records Pages 335 & 336
 Records of Gila County, Arizona.

WITNESS my hand and official seal the day and year first above written.

MICROFILMED
 INDEXED
 Compared

MARY V. DE PAOLI, County Recorder

By *Mary V. De Paoli*, Recorder

RECEIVED
 BLM AZ STATE OFFICE
 SEP 16 9 38 AM '92
 PHEENIX, ARIZONA

AFFIDAVIT OF LABOR PERFORMED AND IMPROVEMENTS MADE

STATE OF ARIZONA)
) ss.
 County of Gila)

RUBEN A. SANTELLANES, being first duly sworn according to law, deposes and says:

That he is a citizen of the United States and more than eighteen years of age, resides at Crestline in Gila County, Arizona (P.O. Box 100, Miami, Arizona), is personally acquainted with those certain lode mining claims situated in the Globe Mining District in Gila County, Arizona, of which the name, together with the number of Docket, Book and Pages of Records of Mines, or Docket and Page of Official Records, as the case may be, where the location notice is recorded in the office of the County Recorder of said Gila County, Arizona, is as follows, to wit:

BLM Serial Number	Name	Docket	Book	Page	Section, Township & Range
AMC 27992	Old Abe Amended	102	48 39	70	Unsurveyed Unsurveyed

That between the 9th day of March, 1992 and the 16th day of March, 1992, at least \$100.00 worth of work and improvements were done and performed upon or for the benefit of said claim for the year ending September 1, 1992, not including the location work on said claim; and said work and improvements were made by and at the expense of Magma Copper Company, Pinto Valley Division, a corporation organized under the laws of the State of Delaware and qualified to transact business in Gila County, Arizona, which is the owner of said claim; that said work and improvements were made for the purpose of complying with the laws of the United States pertaining to assessment or annual work and that Martin C. Cline was the man employed by, or for, said owner and who labored upon said claim and did said work and improvements; that said work and improvements were as follows, to wit:

Enlargement of an existing open cut, at a cost of \$125.00.


MAGMA COPPER COMPANY, Pinto Valley Division

Ruben A. Santellanes
Ruben A. Santellanes

SUBSCRIBED AND SWORN to before me this 3rd day of September, 1992.

Walter D. [Signature]
Notary Public

My Commission Expires: 06/21/94



RECEIVED
SILVER STATE OFFICE
SEP 10 0 35 AM '92
PHOENIX, ARIZONA

100 + \$400

1:35 CA#130187

621147

STATE OF ARIZONA, County of Gila, ss:

I do hereby certify that the within instrument was filed and recorded at request of MAGMA COPPER COMPANY

Date Sep. 4, 1992 Time 1:35 P.M., Docket 881 Official Records Page S 333 & 334

Records of Gila County, Arizona.

WITNESS my hand and official seal the day and year first above written.

MICROFILMED

MARY V. DE PAOLI, County Recorder

INDEXED

By *Mary V. De Paoli* Recorder

Compared

AFFIDAVIT OF LABOR PERFORMED AND IMPROVEMENTS MADE

RECEIVED
BLM AZ STATE OFFICE
SEP 10 9 37 AM '92
PHOENIX, ARIZONA

STATE OF ARIZONA)
) ss.
County of Gila)

RUBEN A. SANTELLANES, being first duly sworn according to law, deposes and says:

That he is a citizen of the United States and more than eighteen years of age, resides at Crestline in Gila County, Arizona (P.O. Box 100, Miami, Arizona), is personally acquainted with those certain lode mining claims situated in the Globe Mining District in Gila County, Arizona, of which the name, together with the number of Book and Page of Records of Mines, or Docket and Page of Official Records, as the case may be, where the location notice is recorded in the office of the County Recorder of said Gila County, Arizona, is as follows, to wit:

BLM Serial Number	Name	Docket	Page	Section, Township & Range
AMC 27994	Tunnel	10	502	Unsurveyed

That between the 9th day of March, 1992 and the 16th day of March, 1992, at least \$100.00 worth of work and improvements were done and performed upon or for the benefit of said claim for the year ending September 1, 1992, not including the location work on said claim; and said work and improvements were made by and at the expense of Magma Copper Company, Pinto Valley Division, a corporation organized under the laws of the State of Delaware and qualified to transact business in Gila County, Arizona, which is the owner of said claim; that said work and improvements were made for the purpose of complying with the laws of the United States pertaining to assessment or annual work and that Martin C. Cline was the man employed by, or for, said owner and who labored upon said claim and did said work and improvements; that said work and improvements were as follows, to wit:

Enlargement of an existing open cut, at a cost of \$125.00.


MAGMA COPPER COMPANY, Pinto Valley Division

Ruben A. Santellanes
Ruben A. Santellanes

SUBSCRIBED AND SWORN to before me this 3rd day of September, 1992.

Allen W. Wray
Notary Public

My Commission Expires: 06/21/94



RECEIVED
BLM AZ STATE OFFICE
SEP 10 9 37 AM '92
PHOENIX, ARIZONA

#1055 + #452
1:35

621150

CA# 130187

STATE OF ARIZONA, County of Gila, ss;

I do hereby certify that the within instrument was filed and recorded at request of MAGMA COPPER COMPANY

Date Sep. 4, 1992. Time 1:35 P. M., Docket 881 Official Records Page S 339 & 340
Records of Gila County, Arizona.

WITNESS my hand and official seal the day and year first above written.

MICROFILMED

MARY V. DE PAOLI, County Recorder

INDEXED

By *Mary V. De Paoli* Recorder

Compared

RECEIVED
BLM STATE OFFICE
SER. 10 9 35 AM '92
PHOENIX, ARIZONA

AFFIDAVIT OF LABOR PERFORMED AND IMPROVEMENTS MADE

STATE OF ARIZONA)
) ss.
County of Gila)

RUBEN A. SANTELLANES, being first duly sworn according to law, deposes and says:

That he is a citizen of the United States and more than eighteen years of age, resides at Crestline in Gila County, Arizona (P.O. Box 100, Miami, Arizona), is personally acquainted with those certain lode mining claims situated in the Globe Mining District in Gila County, Arizona, of which the name, together with the number of Book and Pages of Records of Mines, or Docket and Page of Official Records, as the case may be, where the location notice is recorded in the office of the County Recorder of said Gila County, Arizona, is as follows, to wit:

<u>BLM Serial Number</u>	<u>Name</u>	<u>Docket</u>	<u>Book</u>	<u>Page</u>	<u>Section, Township & Range</u>
AMC 27995 ✓	Fly No. 1	157		230	Unsurveyed
AMC 27996 ✓	Fly No. 2	157		231	Unsurveyed
AMC 27997 ✓	Fly No. 3	157		232	Unsurveyed
AMC 27998 ✓	Fly No. 4	157		233	Unsurveyed
AMC 27999 ✓	Fly No. 5	157		234	Unsurveyed
AMC 28000 ✓	Fly No. 6	157		235	Unsurveyed
AMC 28001 ✓	Fly No. 7	157		236	Unsurveyed
AMC 28002 ✓	Fly No. 8	157		237	Unsurveyed
AMC 28003 ✓	Fly No. 9	157		238	Unsurveyed
AMC 28004 ✓	Fly No. 10	157		239	Unsurveyed
AMC 28005 ✓	Fly No. 11	157		240	Unsurveyed
AMC 28006 ✓	Fly No. 12	157		241	Unsurveyed
AMC 28007 ✓	Fly No. 13	157		242	Unsurveyed
AMC 28008 ✓	Bluebird #4		47	415	Unsurveyed
AMC 28009 ✓	Conquistador No. 1		48	247	Unsurveyed
	Amended		49	305	Unsurveyed
AMC 28010 ✓	Arizona No. 23		48	107	Unsurveyed
	Amended		49	304	Unsurveyed
AMC 28011 ✓	Arizona No. 24		48	107	Unsurveyed
	Amended		49	305	Unsurveyed
AMC 28012 ✓	Black Eagle #2	107		223	Unsurveyed
AMC 28013 ✓	Gold Coin	154		449	Unsurveyed

That said claims are contiguous, comprising a group.

That between the 1st day of February, 1992 and the 1st day of July, 1992, at least \$100.00 worth of work and improvements were done and performed upon or for the benefit of said claims for the year ending September 1, 1992, not including the location work on said claims; that said work and improvements were made by and at the expense of Magma Copper Company, Pinto Valley Division, a corporation organized under the laws of the State of Delaware and qualified to transact business in Gila County, Arizona, which is the owner of said claims; that said work and improvements were made for the purpose of complying with the laws of the United States pertaining to assessment or annual work and that G. Massingill and B. Norcross, employees of Magma Copper Company, Miami, Arizona were the men employed by, or for, said owner and who labored upon said claims and did said work and improvements; that said work and improvements were as follows, to wit:

Road maintenance and drainage control at a cost of \$1,901.00.

MAGMA COPPER COMPANY, Pinto Valley Division

Ruben A. Santellanes
Ruben A. Santellanes

SUBSCRIBED AND SWORN to before me this 3rd day of September, 1992.

W. Ken D'Agostino
Notary Public

My Commission Expires: 06/21/94

RECEIVED
ALBUQUERQUE STATE OFFICE
SEP 10 9 35 AM '92
PHOENIX DIVISION

900 + 64.00
35
C ck# 130187

621142

STATE OF ARIZONA, County of Gila, ss:

I do hereby certify that the within instrument was filed and recorded at request of MAGMA COPPER COMPANY

Date Sep. 4, 1992 Time 1:35 PM, Docket 881 Official Records Page s 323 & 324
Records of Gila County, Arizona.

WITNESS my hand and official seal the day and year first above written.

MARY V. DE PAOLI, County Recorder

MICROFILMED

By *Mary V. De Paoli*, Recorder

Compared

~~INDEXED~~

AFFIDAVIT OF LABOR PERFORMED AND IMPROVEMENTS MADE

STATE OF ARIZONA)
) ss.
County of Gila)

RECEIVED
BLM AZ STATE OFFICE
SEP 10 9 35 AM '92
PHOENIX, ARIZONA

RUBEN A. SANTELLANES, being first duly sworn according to law, deposes and says:

That he is a citizen of the United States and more than eighteen years of age, resides at Crestline in Gila County, Arizona (P.O. Box 100, Miami, Arizona), is personally acquainted with those certain lode mining claims situated in the Globe Mining District in Gila County, Arizona, of which the name, together with the numbers of Books and Pages of Records of Mines where the location notice is recorded in the office of the County Recorder of Gila County, Arizona, is as follows, to wit:

<u>BLM Serial Number</u>	<u>Name</u>	<u>Book</u>	<u>Page</u>	<u>Section, Township & Range</u>
AMC 28015	White Owl	43	613	Sec. 23, T.1N., R.15E.
AMC 28014	Black Owl	43	614	Sec. 14, T.1N., R.15E.

That said claims are contiguous, comprising a group.


That between the 24th day of February, 1992 and the 6th day of March, 1992, at least \$100.00 worth of work and improvements were done and performed upon or for the benefit of each of said claims for the year ending September 1, 1992, not including the location work on any of said claims; that said work and improvements were made by and at the expense of Magma Copper Company, Pinto Valley Division, a Delaware corporation qualified to transact business in Gila County, Arizona, which is the owner of said claims; that said work and improvements were made for the purpose of complying with the laws of the United States pertaining to assessment or annual work, and that Martin C. Cline was the man employed by, or for, said owner and who labored upon said claims and did said work and improvements; that said work and improvements were as follows, to wit:

Enlargement of an existing open cut, at a cost of \$250.00.

MAGMA COPPER COMPANY, Pinto Valley Division

Ruben A. Santellanes
Ruben A. Santellanes

SUBSCRIBED AND SWORN to before me this 3rd day of September, 1992.



Nelen Wagh
Notary Public

My Commission Expires: 06/21/94

RECEIVED
CLERK AZ STATE OFFICE
SEP 10 9 36 AM '92
PHOENIX, ARIZONA

621153

10.00 + B 4.00
1:35 CR# 130187

STATE OF ARIZONA, County of Gila, ss:

I do hereby certify that the within instrument was filed and recorded at request of MAGMA COPPER COMPANY

Date Sep. 4, 1992 Time 1:35 P. M., Docket 881 Official Records Page s 346-348

Records of Gila County, Arizona.

WITNESS my hand and official seal the day and year first above written.

27738

MICROFILMED

MARY V. DE PAOLI, County Recorder

By Mary V. De Paoli, Recorder

INDEXED

Compared

AFFIDAVIT OF LABOR PERFORMED AND IMPROVEMENTS MADE

STATE OF ARIZONA)
) ss.
County of Gila)

RUBEN A. SANTELLANES, being first duly sworn according to law, deposes and says:

That he is a citizen of the United States and more than eighteen years of age, resides at Crestline in Gila County, Arizona (P.O. Box 100, Miami, Arizona), is personally acquainted with those certain lode mining claims situated in the Globe Mining District in Gila County, Arizona, of which the name, together with the number of Book and Pages of Records of Mines, or Docket and Page of Official Records, as the case may be, where the location notice is recorded in the office of the County Recorder of said Gila County, Arizona, is as follows, to wit:

RECEIVED
BLM AZ STATE OFFICE
SEP 16 9 38 AM '92
PHOENIX, ARIZONA

BLM Serial Number	Name	Docket	Book	Page	Section, Township & Range
AMC 27766 -	Robs No. 3	285		473	Unsurveyed
AMC 27767 -	Robs No. 4	285		474	Unsurveyed
AMC 27768 -	Robs No. 5	285		475	Unsurveyed
AMC 27769 -	Robs No. 10	285		480	Unsurveyed
AMC 27770 -	Robs No. 11	285		481	Unsurveyed
AMC 27771 -	Robs No. 12	285		482	Unsurveyed
AMC 27772 -	Robs No. 13	285		483	Unsurveyed
AMC 27773 -	Robs No. 14	285		484	Unsurveyed
AMC 27774 -	Robs No. 15	285		485	Unsurveyed
AMC 27775 -	Robs No. 16	285		486	Unsurveyed
AMC 27776 -	Robs No. 17	285		487	Unsurveyed
AMC 27777 -	Robs No. 18	285		488	Unsurveyed
AMC 27778 -	Robs No. 19	285		489	Unsurveyed
AMC 27779 -	Robs No. 20	285		490	Unsurveyed
AMC 27780 -	Robs No. 21	285		491	Unsurveyed
AMC 27781 -	Robs No. 22	285		492	Unsurveyed
AMC 27782 -	Robs No. 23	285		493	Unsurveyed
AMC 27783 -	Robs No. 24	285		494	Unsurveyed
AMC 27784 -	Robs No. 25	285		495	Unsurveyed
AMC 27785 -	Robs No. 26	285		496	Unsurveyed
AMC 27786 -	Robs No. 27	285		497	Unsurveyed
AMC 27787 -	Robs No. 28	285		498	Unsurveyed
AMC 27788 -	Robs No. 29	285		499	Unsurveyed
AMC 27789 -	Robs No. 30	285		500	Unsurveyed
AMC 27790 -	Robs No. 31	285		501	Unsurveyed
AMC 27791 -	Robs No. 32	285		502	Unsurveyed
AMC 27792 -	Robs No. 7 Relocated	343		206	Unsurveyed
AMC 27798 -	Skunk 1	343		203	Unsurveyed

<u>BLM Serial Number</u>	<u>Name</u>	<u>Docket</u>	<u>Book</u>	<u>Page</u>	<u>Section, Township & Range</u>
AMC 27799	Skunk 2	343		204	Unsurveyed
AMC 27800	Skunk 3	343		205	Unsurveyed
AMC 27801	Rita No. 15	173		540	Unsurveyed
AMC 27802	Sunrise		48	35	Unsurveyed
AMC 27803	Limestone #1		49	150	Unsurveyed
AMC 27804	Limestone #2		49	150	Unsurveyed
AMC 27805	Limestone #3		49	151	Unsurveyed
AMC 27806	Limestone #4	154		638	Unsurveyed
AMC 27807	Limestone No. 5	154		639	Unsurveyed
AMC 27793	Independence		41	160	Unsurveyed
	Amended		42	114	Unsurveyed
AMC 27794	Enterprise		46	434	Unsurveyed
AMC 27795	Enterprise No. 2		41	313	Unsurveyed
AMC 27796	Enterprise No. 3		41	313	Unsurveyed
AMC 27797	Silver Bar		46	435	Unsurveyed
	Amended		42	115	Unsurveyed

That said claims are contiguous, comprising a group.

That between the 17th day of August, 1992 and the 18th day of August, 1992, at least \$100.00 worth of work and improvements were done and performed upon or for the benefit of said claims for the year ending September 1, 1992, not including the location work on said claims, that said work and improvements were made by and at the expense of Magma Copper Company, Pinto Valley Division, a corporation organized under the laws of the State of Delaware and qualified to transact business in Gila County, Arizona, which is the owner of said claims, that said work and improvements were made for the purpose of complying with the laws of the United States pertaining to assessment or annual work and that F. Lewis, D. Ruiz, J. Madalive and P. Gibson, employees of O'Keefe Drilling Company, P.O. Box 1043, Claypool, Arizona 85532, were the men employed by, or for, said owner and who labored upon said claims and did said work and improvements; that said work and improvements were as follows, to wit:

Drilled exploratory drill hole Robb "1992" from 0 to 220 feet at a cost \$4,280.00.

MAGMA COPPER COMPANY, Pinto Valley Division

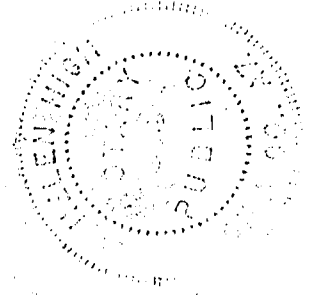
Ruben A. Santellanes
Ruben A. Santellanes

RECEIVED
BLM AZ STATE OFFICE
SEP 16 9 38 AM '92
PHOENIX, ARIZONA

SUBSCRIBED AND SWORN to before me this 3rd day of September, 1992.

Walter Walsh
Notary Public

My Commission Expires: 06/21/94



RECEIVED
E.L.M. AZ STATE OFFICE
SEP 10 9 33 AM '92
PHOENIX, ARIZONA

\$1000 + \$400
1:35
CR # 130187

621143

STATE OF ARIZONA, County of Gila, ss:
I do hereby certify that the within instrument was filed and recorded at request of MAGMA COPPER COMPANY

Date Sep. 4, 1992 Time 1:35 P M., Docket 881 Official Records Page S 325 & 326
Records of Gila County, Arizona.

WITNESS my hand and official seal the day and year first above written.

Ph. Ruben A. Santellanes
425-7611 Ext 307

MARY V. DE PAOLI, County Recorder

By Mary V. De Paoli, Recorder

MICROFILMED
INDEXED

Compared

27738

TD
qi

AFFIDAVIT OF LABOR PERFORMED AND IMPROVEMENTS MADE

RECEIVED
BLM AZ STATE OFFICE
PHOENIX, ARIZONA
SEP 10 9 36 AM '92

STATE OF ARIZONA)
) ss.
County of Gila)

RUBEN A. SANTELLANES, being first duly sworn according to law, deposes and says:

That he is a citizen of the United States and more than eighteen years of age, resides at Crestline in Gila County, Arizona (P.O. Box 100, Miami, Arizona), is personally acquainted with those certain lode mining claims situated in the Globe Mining District in Gila County, Arizona, of which the names, together with the numbers of Dockets and Pages of Official Records where the location notices are recorded in the office of the County Recorder of Gila County, Arizona, are as follows, to wit:

<u>BLM Serial Number</u>	<u>Name</u>	<u>Docket</u>	<u>Page</u>	<u>Section, Township & Range</u>
AMC 28041 -	Key	312	587	Sec. 24, T.1N., R.15E.
AMC 28042 -	Key No. 1	312	588	Sec. 24, T.1N., R.15E.

The said claims are contiguous, comprising a group.

That between the 24th day of February, 1992 and the 6th day of March, 1992, at least \$100.00 worth of work and improvements were done and performed upon or for the benefit of each of said claims for the year ending September 1, 1992, not including the location work on any of said claims; that said work and improvements were made by and at the expense of Magma Copper Company, Pinto Valley Division a Delaware corporation qualified to transact business in Gila County, Arizona, which is the owner of said claims; that said work and improvements were made for the purpose of complying with the laws of the United States pertaining to assessment or annual work and that Martin C. Cline was the man employed by, or for, said owner and who labored upon said claim and did said work and improvements; that said work and improvements were as follows, to wit:

Enlargement of an existing open cut, at a cost of \$250.00.


MAGMA COPPER COMPANY, Pinto Valley Division

Ruben A. Santellanes
Ruben A. Santellanes

SUBSCRIBED AND SWORN to before me this 2nd day of September, 1992.

Helen Wagh
Notary Public

My Commission Expires: 06/30/94



RECEIVED
BLM. AZ STATE OFFICE
SEP 10 9 35 AM '92
PHOENIX, ARIZONA

\$10.00 + \$4.00
1:35

C CA#130187

621151

STATE OF ARIZONA, County of Gila, ss:
I do hereby certify that the within instrument was filed and recorded at request of MAGMA COPPER COMPANY

Date Sep. 4, 1992 Time 1:35 P M., Docket 881 Official Records Page S 341 & 342
Records of Gila County, Arizona.

WITNESS my hand and official seal the day and year first above written.

INDEXED

MICROFILMED

MARY V. DE PAOLI, County Recorder

By Mary V. De Paoli, Recorder

Compared

AFFIDAVIT OF LABOR PERFORMED AND IMPROVEMENTS MADE

STATE OF ARIZONA)
County of Gila) ss.

RUBEN A. SANTELLENES, being first duly sworn according to law, deposes and says

That he is a citizen of the United States and more than eighteen years of age, resides at Crestline in Gila County, Arizona (P.O. Box 100, Miami, Arizona), and is personally acquainted with those certain lode mining claims situated in the Globe Mining District, sometimes known as the Globe-Miami District, in Gila County, Arizona, of which the names, together with the number of Books and Pages of Records of Mines or Docket and Pages of Official Records, as the case may be, where their location notices are recorded in the office of the County Recorder of Gila County, Arizona, are as follows, to wit:

RECEIVED
BLM AZ STATE OFFICE
SEP 10 9 35 AM '92
PHOENIX, ARIZONA

BLM Serial Number	Name	Docket	Book	Page	Section, Township & Range
AMC 28043 -	November Re-located		50	7	Unsurveyed
AMC 28044 -	October		50	8	Unsurveyed
AMC 28045 -	Cities No. 1	290		871	Sec. 5, T.1N., R.15E.
AMC 28046 -	Cities No. 2	290		872	Sec. 5, T.1N., R.15E.
AMC 28047 -	Cities No. 3	290		873	Secs. 5&6, T.1N., R.15E.
AMC 28048 -	Cities No. 4	290		874	Sec. 5, T.1N., R.15E.
AMC 28049 -	Cities No. 5	290		875	Sec. 5, T.1N., R.15E.
AMC 28050 -	Cities No. 6	290		876	Sec. 5, T.1N., R.15E.
AMC 28051 -	Cities No. 7	290		877	Sec. 5, T.1N., R.15E.
AMC 28052 -	Cities No. 8	290		878	Sec. 5, T.1N., R.15E.
AMC 28053 -	Cities No. 9	290		879	Sec. 5, T.1N., R.15E.
AMC 28054 -	Cities No. 10	290		880	Sec. 5, T.1N., R.15E.
AMC 28055 -	Cities No. 11	290		881	Sec. 5, T.1N., R.15E.
AMC 28056 -	Cities No. 12	290		882	Sec. 5, T.1N., R.15E.
AMC 28057 -	Cities No. 13	290		883	Sec. 5, T.1N., R.15E.

The said claims are contiguous, comprising a group.

That between the 1st day of February, 1992 and the 1st day of July, 1992, at least \$100.00 worth of work and improvements were done and performed upon or for the benefit of each of said claims for the year ending September 1, 1992, not including the location work on any of said claims; that said work and improvements were made by and

at the expense of Magma Copper Company, Pinto Valley Division, a corporation organized under the laws of the State of Delaware and qualified to transact business in Gila County, Arizona, which is the owner of said claims; that said work and improvements were made for the purpose of complying with the laws of the United States pertaining to assessment or annual work, and that G. Massingill and B. Norcross, employees of Magma Copper Company, Miami, AZ, 85539, were the men employed by, or for, said owner and who labored upon said claims and did said work and improvements; that said work and improvements were as follows, to wit:

Road maintenance and drainage control at a cost of \$1,501.00.


MAGMA COPPER COMPANY, Pinto Valley Division

Ruben A. Santellanes
Ruben A. Santellanes

SUBSCRIBED AND SWORN to before me this 3rd day of September, 1992.

Helen Singh
Notary Public

My Commission Expires: 06/21/94



RECEIVED
S.L.M. AZ STATE OFFICE
SEP 10 9 35 AM '92
PHOENIX, ARIZONA

621144

STATE OF ARIZONA, County of Gila, ss;

I do hereby certify that the within instrument was filed and recorded at request of MAGMA COPPER COMPANY

Date Sep. 4, 1992 Time 1:35 P M., Docket 881 Official Records Page S 327 & 328

Records of Gila County, Arizona.

WITNESS my hand and official seal the day and year first above written.

MICROFILMED

MARY V. DE PAOLI, County Recorder

INDEXED

By Mary V. De Paoli, Recorder

Compared

RECEIVED
BLM AZ STATE OFFICE
SEP 16 9 36 AM '92
PHOENIX, ARIZONA

AFFIDAVIT OF LABOR PERFORMED AND IMPROVEMENTS MADE

STATE OF ARIZONA)
) ss.
County of Gila)

RUBEN A. SANTELLANES, being first duly sworn according to law, deposes and says:

That he is a citizen of the United States and more than eighteen years of age, resides at Crestline in Gila County, Arizona (P.O. Box 100, Miami, Arizona), is personally acquainted with those certain lode mining claims situated in the Globe Mining District in Gila County, Arizona, of which the name, together with the number of Book and Page of Records of Mines where the location notice is recorded in the office of the County Recorder of Gila County, Arizona, is as follows, to wit:

<u>BLM Serial Number</u>	<u>Name</u>	<u>Book</u>	<u>Page</u>	<u>Section, Township & Range</u>
AMC 28058 —	Evening Star	39	356	Sec. 24, T.1N., R.15E.

That between the 24th day of February, 1992 and the 6th day of March, 1992 at least \$100.00 worth of work and improvements were done and performed upon or for the benefit of said claim for the year ending September 1, 1992, not including the location work on said claim; and said work and improvements were made by and at the expense of Magma Copper Company, Pinto Valley Division, a Delaware corporation qualified to transact business in Gila County, Arizona, which is the owner of said claim; that said work and improvements were made for the purpose of complying with the laws of the United States pertaining to assessment or annual work and that Martin C. Cline was the man employed by, or for, said owner and who labored upon said claim and did said work and improvements; that said work and improvements were as follows, to wit:

Enlargement of an existing open cut, at a cost of \$125.00.


MAGMA COPPER COMPANY, Pinto Valley Division

Ruben A. Santellanes
Ruben A. Santellanes

SUBSCRIBED AND SWORN to before me this 2nd day of September, 1992.

Walter Nigh
Notary Public

My Commission Expires: 06/01/94



RECEIVED
BLM. AZ STATE OFFICE
SEP 16 9 37 AM '92
PHOENIX, ARIZONA

#1000 + 34.00
1:35 CR# 130187

DOCKET 881 PAGE 349

621154

STATE OF ARIZONA, County of Gila, ss:

I do hereby certify that the within instrument was filed and recorded at request of MAGMA COPPER COMPANY

Date Sep. 4, 1992 Time 1:35 P.M., Docket 881 Official Records Page s 349 & 350

Records of Gila County, Arizona.

WITNESS my hand and official seal the day and year first above written.

97634
27738
+D.
M

INDEXED

MICROFILMED

MARY V. DE PAOLI, County Recorder.

By Mary V. De Paoli, Recorder

Compared

AFFIDAVIT OF LABOR PERFORMED AND IMPROVEMENTS MADE

STATE OF ARIZONA)
) ss.
County of Gila)

RUBEN A SANTELLANES, being first duly sworn according to law, deposes and says:

That he is a citizen of the United States and more than eighteen years of age, resides at Crestline in Gila County, Arizona (P.O. Box 100, Miami, Arizona), is personally acquainted with those certain lode mining claims situated in the Globe Mining District in Gila County, Arizona, of which the name, together with the number of Book and Pages of Records of Mines, or Docket and Page of Official Records, as the case may be, where the location notice is recorded in the office of the County Recorder of said Gila County, Airzona, is as follows, to wit:

RECEIVED
BLM AZ STATE OFFICE
SEP 10 9 33 AM '92
PHOENIX, ARIZONA

<u>BLM Serial Number</u>	<u>Names</u>	<u>Docket</u>	<u>Book</u>	<u>Page</u>	<u>Section, Township & Range</u>
AMC 28020	Rejected #1.	31		415	Unsurveyed
AMC 28019	Rejected #2	31		416	Unsurveyed
	Amended	52		374	Unsurveyed
AMC 28016	Rejected No. 3	53		184	Unsurveyed
AMC 97634	Rejected 4	493		569	Unsurveyed
AMC 97635	Rejected 5	493		571	Unsurveyed
AMC 97636	Rejected 6	493		573	Unsurveyed
AMC 97637	Rejected 7	493		575	Unsurveyed
AMC 97638	Rejected 8	493		577	Unsurveyed
AMC 97639	Rejected 9	493		579	Unsurveyed
AMC 97640	Rejected 10	493		581	Unsurveyed
AMC 97641	Rejected 11	493		583	Unsurveyed
AMC 97642	Rejected 12	493		585	Unsurveyed
AMC 97643	Rejected 13	493		587	Unsurveyed
AMC 28017	Lizzard #26		47	347	Unsurveyed
	Amended	11		81	Unsurveyed
AMC 28018	Lizzard #27		47	348	Unsurveyed

That said claims are contiguous, comprising a group.

That on the 14th day of August, 1992, at least \$100.00 worth of work and improvements were done and performed upon or for the benefit of said claims for the year ending September 1, 1992, not including the location work on said claims; that said work and improvements were made by and at the expense of Magma Copper Company,

Pinto Valley Division a corporation organized under the laws of the State of Delaware and qualified to transact business in Gila County, Arizona, which is the owner of said claims, that said work and improvements were made for the purpose of complying with the laws of the United States pertaining to assessment or annual work and that F. Lewis, D. Ruiz, P. Gibson, and J. Madalive, employees of O'Keefe Drilling Company, P.O. Box 1043, Claypool, Arizona 85532, were the men employed by, or for, said owner and who labored upon said claims and did said work and improvements; that said work and improvements were as follows, to wit:

Drilled exploratory drill hole "Reject 5" at a cost of \$1,522.50.


MAGMA COPPER COMPANY, Pinto Valley Division

Ruben A. Santellanes
Ruben A. Santellanes

SUBSCRIBED AND SWORN to before me this 3rd day of September, 1992.

Helen Ash
Notary Public

My Commission Expires: 06/01/94



4949 So. Syracuse St 4200



OFFICIAL RECORDS OF
PINAL COUNTY RECORDER
KATHLEEN C. FELIX

Denver, CO. 80237 (8) 9.00-4-5

DATE: 25OCT91 TIME: 1010
FEE: \$9.00 \$4.00 \$5.00
PAGES: 008
DOCKET: 1780 PAGE: 480
INSTRUMENT # 024533

1780-480

AFFIDAVIT OF PERFORMANCE OF ANNUAL WORK
(Arizona--Owned and Leased Claims)

STATE OF Colorado

COUNTY OF Denver

298647
39932 27989
28018 52265
97634 279919

Gary Parkison, being duly sworn, deposes and says:

SP
g

1. That I am a citizen of the United States and more than eighteen (18) years of age and reside at 8257 Sweetwater Road, Littleton, Colorado 80124 having knowledge of the facts herein stated and being personally acquainted with the claims, I make this affidavit on behalf of WESTMONT MINING INC., 4949 S. Syracuse Street, Suite 4200, Denver, Colorado 80237, and the persons named on Exhibit A as owners of the claims, more particularly described in Exhibit "A" attached hereto and incorporated by the reference herein.

2. That between September 1, 1990 and September 1, 1991, at least \$ 17,900.00 worth of work and improvements were done and performed upon the claims, not including the location work of the claims.

3. Such work and improvements were made by and at the expense of Westmont Mining Inc. for the purpose of complying with the laws of the United States pertaining to assessment or annual work for the assessment year ending at noon, September 1, 1991.

4. The following listed persons were employed by Westmont Mining Inc. and did said work and improvements upon the claims:

- Paul Bryant, Bryant Construction Co., 843 Spray Street, Superior, Arizona 85273
- Drilling Services Company, 12030 E. Riggs, Rd. Chandler, AZ 85249

5. The work and improvements made upon the claims are as follows: Maintenance and installation of water bars on existing roads and construction of new roads and drill pads using a D-8 size tracked bulldozer. Six holes were drilled using the reverse-circulation method totalling 3,620 feet.

RECEIVED
BLM, AZ STATE OFFICE
NOV 25 '91
9:00 AM
DENVER, ARIZONA

6. [Check box if applicable]

Detailed report required by United States mining laws for geological, geophysical or geochemical work or labor is attached.

7. The work and improvements were made and performed for the benefit of all of the claims described on Exhibit A which are a contiguous group of lode mining claims.

279
280
399
522
976
2799
2986

1780-481

8. The serial number assigned to each claim by the authorized officer upon filing a copy of the Notice of Location in the proper B.L.M. office is shown on Exhibit A and constitutes the description of the claim as provided in 43 C.F.R. Section 3833.2-4(a)(1).

Further affiant saith not.

Gary Parkinson
Agent for Westmont Mining Inc.

Subscribed and sworn to before me this 15th day of October, 1991.

Sharon A. Elbrecht
Notary Public

NOTARY
My Commission Expires:
June 16, 1995

[SEAL]

9:00 A.M.
PHOENIX, ARIZONA

NOV 25 '91

RECEIVED
B.L.M. AZ STATE OFFICE

1780-482

CARLOTA

EXHIBIT A

WESTMONT MINING INC.

Unpatented mining claims situated in Sections 25, 26, 35, and 36,
Township 1 North, Range 13 East, G&SRB&M,
Globe-Miami Mining District, Gila County, Arizona

CLAIM NAMES AND NUMBERS

Name	Date Located	Date Recorded	County Recordation Docket	Page	Date Filed w/BLM	BLM AMC Serial No.
Grizzly #1	7/18/89	7/24/89	774	120	9/1/89	298647
Amended		11/22/89	785	119	12/13/89	
Grizzly #2	7/18/89	7/24/89	774	123	9/1/89	298648
Amended		11/22/89	785	119	12/13/89	
Grizzly #3	7/18/89	7/24/89	774	126	9/1/89	298649
Amended		11/22/89	785	119	12/13/89	
Grizzly #4	7/18/89	7/24/89	774	129	9/1/89	298650
Amended		11/22/89	785	119	12/13/89	
Grizzly #5	7/18/89	7/24/89	774	132	9/1/89	298651
Amended		11/22/89	785	119	12/13/89	
Grizzly #6	7/18/89	7/24/89	774	135	9/1/89	298652
Amended		11/22/89	785	119	12/13/89	
Grizzly #7	7/18/89	7/24/89	774	138	9/1/89	298653
Amended		11/22/89	785	119	12/13/89	
Grizzly #8	7/18/89	7/24/89	774	141	9/1/89	298654
Amended		11/22/89	785	119	12/13/89	
Grizzly #9	7/18/89	7/24/89	774	144	9/1/89	298655
Amended		11/22/89	785	119	12/13/89	
Grizzly #10	7/18/89	7/24/89	774	147	9/1/89	298656
Amended		11/22/89	785	119	12/13/89	
Grizzly #11	7/18/89	7/24/89	774	150	9/1/89	298657
Amended		11/22/89	785	119	12/13/89	
Grizzly #12	7/18/89	7/24/89	774	153	9/1/89	298658
Amended		11/22/89	785	119	12/13/89	
Grizzly #13	7/18/89	7/24/89	774	156	9/1/89	298659
Amended		11/22/89	785	119	12/13/89	
Grizzly #14	7/18/89	7/24/89	774	159	9/1/89	298660
Amended		11/22/89	785	119	12/13/89	

Unpatented mining claims situated in Sections 26 and 35,
Township 1 North, Range 13 East, G&SRB&M,
Pinal County, Arizona

CLAIM NAMES AND NUMBERS

Name	Date Located	Date Recorded	County Recordation Docket	Page	Date Filed w/BLM	BLM AMC Serial No.
Grizzly #4	7/18/89	8/22/89	1625	631	9/1/89	298650
Amended		11/22/89	1642	209	12/13/89	
Grizzly #5	7/18/89	8/22/89	1625	634	9/1/89	298651
Amended		11/22/89	1642	209	12/13/89	
Grizzly #12	7/18/89	8/22/89	1625	637	9/1/89	298658
Amended		11/22/89	1642	209	12/13/89	

The above-listed claims are owned by:
Westmont Mining Inc.
4949 S. Syracuse St., #4200
Denver, CO 80237

RECEIVED
BLM, AZ STATE OFFICE
NOV 25 '91
9:00 AM
PHOENIX, ARIZONA

14

1780-483

Unpatented Mining Claims located in the Pinto Creek (Miami) Mining District,
in Section 36, T1N, R13E, G&SRB&M, Gila County, Arizona

Name	Location Date	Recordation		County BLM AMC Serial No.
		Book	Page	
Overside ✓	6/17/59	102	43	27989
Crown Point Ext. No. 1	6/17/59	102	37	27990
Crown Point Ext. No. 2	6/17/59	102	38	27991
Old Abe ✓	6/17/59	102	39	27992
Old Abe No. 1 ✓	6/17/59	102	41	27993

The above-listed claims are owned by:

Magma Copper Company
P.O. Box M
San Manuel, AZ 85631

Unpatented Mining Claims located in the Pinto Creek (Miami) Mining District,
in Sections 26, 27, 33, 34, 35, and 36, T1N, R13E,
and Sections 1, 2, 3, 4, 11, and 12, T1S, R13E G&SRB&M,
Gila and Pinal Counties, Arizona

Claim Name	Original Loc. Date	County	Original Recordation		Amended Recordation		BLM AMC Serial No.
			Book	Page	Book	Page	
Tip Top ✓	3/2/29	Pinal	45	142	648	830	52265
Tip Top #1 ✓	8/1/30	Pinal	46	275			52266
Tip Top 2	3/2/29	Pinal	45	144	648	831	52267
Tip Top 3	3/10/29	Pinal	45	145	48	832	52268
Tip Top #4 ✓	8/1/30	Pinal	46	301			52269
Eder #10	4/21/69	Pinal	569	819			52270
Eder #11	4/21/69	Pinal	569	820			52271
Eder #12	4/21/69	Pinal	569	821			52272
Eder #13	4/25/69	Pinal	569	818			52273
Eder 14	9/27/71	Pinal	645	51			52274
		Gila	308	309			
Eder 15	9/27/71	Pinal	645	52			52275
		Gila	308	310			
Eder 16	9/27/71	Pinal	645	53	721	95	52276
		Gila	308	311	348	10	
Eder 17	9/27/71	Pinal	645	54	721	96	52277
		Gila	308	312	348	9	
Eder 18	9/27/71	Pinal	710	228			52278
		Gila	308	313			
Eder 19	9/27/71	Pinal	710	229	721	715	52279
		Gila	308	314	348	275	
Eder 22 ✓	9/27/71	Pinal	645	56			52280
		Gila	308	317			
Eder #23 ✓	1/4/73	Pinal	691	416			52281
Eder 27 ✓	9/11/73	Pinal	720	440			52282
Eder 31	6/12/73	Pinal	710	923			52283
Eder 32	6/12/73	Pinal	710	924			52284
Eder 34	6/14/73	Pinal	710	926			52285
Eder 35	6/14/73	Pinal	710	927			52286

PHOENIX, ARIZONA
9:00 A.M.

NOV 25 '91

RECEIVED
BLM, AZ STATE OFFICE

76

1780-484

Claim Name	Original		Original		Amended		BLM AMC Serial No.	
	Loc.	Date	County	Book	Page	Book		Page
Eder 36 ✓		6/14/73	Pinal	710	928		52287	
Eder 38 ✓		6/13/73	Pinal	710	930		52288	
Eder 39 ✓		6/13/73	Pinal	710	931		52289	
Eder 40 ✓		6/14/73	Pinal	710	932		52290	
Eder 42 ✓		6/13/73	Pinal	710	934		52291	
Eder 43 ✓		6/13/73	Pinal	710	935		52292	
Eder 44 ✓		6/14/73	Pinal	710	936		52293	
Eder 45 ✓		6/13/73	Pinal	710	937		52294	
Eder 46 ✓		6/13/73	Pinal	710	938		52295	
Eder 47 ✓		6/13/73	Pinal	710	939		52296	
Eder 48 ✓		6/13/73	Pinal	710	940	721	97	52297
Eder 49 ✓		6/12/73	Pinal	710	941		52298	
Eder 50 ✓		6/12/73	Pinal	710	942		52299	
Eder 51 ✓		6/12/73	Pinal	710	943		52300	
Eder 52 ✓		6/12/73	Pinal	710	944		52301	
Eder 53 ✓		6/12/73	Pinal	710	945		52302	
Eder 54 ✓		6/13/73	Pinal	710	946		52303	
			Gila	341	802			
Eder 55 ✓		6/13/73	Pinal	710	947		52304	
			Gila	341	803			
Eder 56 ✓		6/13/73	Pinal	710	948		52305	
			Gila	341	804			
Eder 57 ✓		6/12/73	Pinal	710	949	721	98	52306
			Gila	341	805	348	8	
Eder 59 ✓		6/14/73	Pinal	710	951		52307	
			Gila	341	807			
Eder 62 ✓		9/7/73	Pinal	721	716		52308	
Eder 63 ✓		9/7/73	Pinal	721	717		52309	
			Gila	348	276			
Eder 64 ✓		9/7/73	Pinal	721	718		52310	
			Gila	348	277			
Eder 65 ✓		9/7/73	Pinal	721	719		52311	
			Gila	348	278			
Eder 66 ✓		9/7/73	Pinal	721	720		52312	
			Gila	348	279			
Eder 67 ✓		9/7/73	Pinal	721	721		52313	
			Gila	348	280			
Eder 68 ✓		9/7/73	Pinal	721	722		52314	
			Gila	348	281			
Eder 69 ✓		9/7/73	Pinal	721	723		52315	
			Gila	348	282			
Eder 70 ✓		9/24/73	Gila	348	283		52316	
			Gila	348	283			
Ghost 16 ✓		12/29/66	Pinal	497	450		52317	
Ghost 27 ✓		3/10/64	Pinal	387	137		52318	
Ghost 28 ✓		5/18/64	Pinal	387	138		52319	
Ghost 29 ✓		3/10/64	Pinal	387	139		52320	
Ghost 30 ✓		5/18/64	Pinal	387	140		52321	
Ghost 31 ✓		3/10/64	Pinal	387	141		52322	
Ghost 32 ✓		12/29/66	Pinal	497	451		52323	
Ghost 33 ✓		3/10/64	Pinal	387	142		52324	
Ghost 34 ✓		5/4/64	Pinal	387	143		52325	
Ghost 38 ✓		12/29/66	Pinal	497	452		52326	
Ghost 40 ✓		12/29/66	Pinal	497	453		52327	
Ghost 48 ✓		12/29/66	Pinal	497	455		52329	
Ghost 50 ✓		12/29/66	Pinal	497	456		52330	
Ghost 61 ✓		3/12/64	Pinal	387	165		52331	
Ghost 62 ✓		3/12/64	Pinal	387	166		52332	
Ghost 63 ✓		3/12/64	Pinal	387	167		52333	
Ghost 42 ✓		12/29/66	Pinal	497	454		52328	
Ghost 64 ✓		3/12/64	Pinal	387	168		52334	
Ghost 65 ✓		3/12/64	Pinal	387	169		52335	

9:00 A.M.
PHOENIX, ARIZONA

NOV 25 '91

RECEIVED
BLM, AZ STATE OFFICE

Claim Name	Original		Original		Amended		BLM AMC Serial No.	
	Loc.	Date	County	Book	Page	Recordation Book		Page
Ghost 66 ✓		3/12/64	Pinal	387	170			52336
Ghost 90		12/29/66	Pinal	497	457			52337
Ghost 91		12/29/66	Pinal	497	458			52338
Ghost 92		12/29/66	Pinal	497	459			52339
Ghost 93		3/16/64	Pinal	387	194			52340
Ghost 94		4/17/69	Pinal	569	798			52341
Ghost 95		3/16/64	Pinal	387	195			52342
Ghost 96		4/17/69	Pinal	569	799			52343
Ghost 97		3/16/64	Pinal	387	196			52344
Ghost 98		4/17/69	Pinal	569	800			52345
Ghost 99		3/16/64	Pinal	387	197			52346
Ghost 100		4/17/69	Pinal	569	801			52347
Ghost 101		3/16/64	Pinal	387	198			52348
Ghost 102		4/17/69	Pinal	569	802			52349
Ghost 104 ✓		4/17/69	Pinal	569	803			52350
Ghost 106 ✓		4/17/69	Pinal	569	804			52351
Ghost 108 ✓		4/17/69	Pinal	569	805			52352
Ghost 110 ✓		4/17/69	Pinal	569	806			52353
Ghost 112 ✓		4/17/69	Pinal	569	807			52354
Ghost 114 ✓		4/17/69	Pinal	569	808			52355
Ghost 116 ✓		4/17/69	Pinal	569	809			52356
Ghost 118 ✓		4/17/69	Pinal	569	810			52357
Ghost 121		4/17/69	Pinal	569	811			52358
Ghost 122		4/17/69	Pinal	569	812			52359
Ghost 123		4/17/69	Pinal	569	813			52360
Ghost 124		4/17/69	Pinal	569	814			52361
Ghost 125		4/17/69	Pinal	569	815			52362
Ghost 126		4/17/69	Pinal	569	816			52363
Ghost 127		4/17/69	Pinal	569	817			52364
Ghost 131		9/23/65	Pinal	429	515			52365
Ghost 132		9/23/65	Pinal	429	516			52366
Ghost 133		9/23/65	Pinal	429	517			52367
Ghost 134		9/23/65	Pinal	429	518			52368
Ghost 135		9/23/65	Pinal	429	519			52369
Ghost 136		9/23/65	Pinal	429	520			52370
Ghost 137		9/23/65	Pinal	429	521			52371
Ghost 140		4/15/64	Pinal	387	209			52372
Ghost 141		4/15/64	Pinal	387	210			52373
Ghost 142		4/15/64	Pinal	387	211			52374
Ghost 143		4/15/64	Pinal	387	212			52375
Ghost 144		4/15/64	Pinal	387	213			52376
Rim Rock ✓		12/15/15	Pinal			648	821	52377
			Gila	29	282			
Rim Rock 1		9/25/21	Pinal			648	822	52378
			Gila	36	230			
Rim Rock 2		9/25/21	Pinal			648	823	52379
			Gila	36	231			
Rim Rock 3		1/5/22	Pinal			648	824	52380
			Gila	36	370			
Rim Rock 4		7/16/22	Pinal			716	575	52381
			Gila	37	179			
Rim Rock #5 ✓		8/1/30	Pinal	46	304	721	93	52382
Annex #5 ✓		8/1/30	Pinal	46	305	721	92	52383
Annex 6		8/1/30	Pinal	46	306	648	818	52384
Annex 7		8/1/30	Pinal	46	306	721	94	52385
Cap 130		7/24/30	Pinal	46	311			52386
Cap 131		7/25/30	Pinal	46	311			52387

RECEIVED
BLM, AZ STATE OFFICE
NOV 25 '91
9:00 A.M.
PHOENIX, ARIZONA

Claim Name	Original Loc. Date	County	Original Recordation		Amended Recordation		BLM AMC Serial No.
			Book	Page	Book	Page	
"Moon Rise" / Promoter	2/15/1899	Gila	6	401			52388
	11/14/29	Gila	44	5	348	7	52389
Stars and Stripes	1/2/02	Gila	7	466	308	307	52390
Providence	7/1/28	Gila	40	444	309	649	52391
Sixty Four Extension	1/1/12	Pinal	716	573			52392
		Gila	22	356			
Eder 71	11/24/87	Gila	726	416			279919
Eder 72	11/24/87	Gila	726	419			279920
Eder 73	11/24/87	Gila	726	422			279921
		Pinal	1497	441			
Eder 74	11/24/87	Pinal	1497	443			279922
Eder 75	11/24/87	Pinal	1497	445			279923
Eder 76	11/24/87	Pinal	1497	447			279924

The above-listed claims are owned by:

Westmont Mining Inc.
4949 S. Syracuse St., #4200
Denver, CO 80237

Unpatented Mining Claims Located in the Pinto Creek (Miami) Mining District,
in Section 36, T1N, R13E, G&SRB&M, Gila County, Arizona

Name	Location Date	County	Recordation		BLM AMC Serial No.
			Book	Page	
Brewery	3/12/1892		4	145	39932
Clipper	1/20/1906		11	286	39933
Old Abe	9/1/39		48	70	39934
Thomas Jefferson	9/1/39		48	71	39935
Blue Jay Fraction	11/21/42		48	357	39936
Vat	11/25/59		112	344	39937
Lost Knife #1	5/23/59		100	416	39938
	Amended 3/17/68		230	418	
Lost Knife #2	10/28/59		108	133	39939
	Amended 3/17/68		230	415	
Manganese Cap	5/06/65		176	507	39940
	Amended 3/17/68		230	419	
Galena	5/06/65		176	508	39941
	Amended 3/17/68		230	416	
Dew	6/1/68		237	635	39942
Lad	6/1/68		237	636	39943

The above-listed claims are owned by:

Sherwood B. Owens
P.O. Box 769
Tucson, AZ 85702

9:00 A.M.
PHOENIX, ARIZONA

NOV 25 '91

RECEIVED
BLM AZ STATE OFFICE

1780-487

Unpatented mining claims situated in Section 36, Township 1 North, Range 13 East;
Section 31, Township 1 North, Range 14 East;
Section 1, Township 1 South, Range 13 East;
and Section 6, Township 1 South, Range 14 East,
Gila and Salt River Meridian, Gila County, Arizona.

<u>Claim Name</u>	<u>Recorded Book/Docket</u>	<u>Page</u>	<u>BLM Serial No.</u>
Lizard No. 27	47	348	AMC 28018
Rejected No. 1	31	415	AMC 28020
Rejected No. 2	31	416	AMC 28019
Rejected No. 2 Amended	52	374	
Rejected No. 3	53	184	AMC 28016
Rejected No. 4	493	569	AMC 97634
Rejected No. 5	493	571	AMC 97635
Rejected No. 6	493	573	AMC 97636
Rejected No. 7	493	575	AMC 97637
Rejected No. 8	493	577	AMC 97638
Rejected No. 9	493	579	AMC 97639
Rejected No. 10	493	581	AMC 97640
Rejected No. 11	493	583	AMC 97641
Rejected No. 12	493	585	AMC 97642
Rejected No. 13	493	587	AMC 97643

The above-listed claims are owned by:

Magma Copper Company
Pinto Valley Division
P.O. Box 100
Miami, AZ 85539

9:00 A.M.
PHOENIX, ARIZONA

NOV 25 '91

RECEIVED
B.L.M. AZ STATE OFFICE

AFFIDAVIT OF PERFORMANCE OF ANNUAL WORK
(Arizona--Owned and Leased Claims)STATE OF ColoradoCOUNTY OF DenverGary Parkison, being duly sworn, deposes and says:

1. That I am a citizen of the United States and more than eighteen (18) years of age and reside at 8257 Sweetwater Road, Littleton, Colorado 80124 having knowledge of the facts herein stated and being personally acquainted with the claims, I make this affidavit on behalf of WESTMONT MINING INC., 4949 S. Syracuse Street, Suite 4200, Denver, Colorado 80237, and the persons named on Exhibit A as owners of the claims, more particularly described in Exhibit A attached hereto and incorporated by the reference herein.

2. That between September 1, 1990 and September 1, 1991, at least \$ 17,900.00 worth of work and improvements were done and performed upon the claims, not including the location work of the claims.

3. Such work and improvements were made by and at the expense of Westmont Mining Inc. for the purpose of complying with the laws of the United States pertaining to assessment or annual work for the assessment year ending at noon, September 1, 1991.

4. The following listed persons were employed by Westmont Mining Inc. and did said work and improvements upon the claims:

Paul Bryant, Bryant Construction Co., 843 Spray Street, Superior, Arizona 85273

Drilling Services Company, 12030 E. Riggs, Rd. Chandler, AZ 85249

5. The work and improvements made upon the claims are as follows:

Maintenance and installation of water bars on existing roads and construction of new roads and drill pads using a D-8 size tracked bulldozer. Six holes were drilled using the reverse-circulation method totalling 3,620 feet.

6. [Check box if applicable]

Detailed report required by United States mining laws for geological, geophysical or geochemical work or labor is attached.


7. The work and improvements were made and performed for the benefit of all of the claims described on Exhibit A which are a contiguous group of lode mining claims.

8. The serial number assigned to each claim by the authorized officer upon filing a copy of the Notice of Location in the proper B.L.M. office is shown on Exhibit A and constitutes the description of the claim as provided in 43 C.F.R. Section 3833.2-4(a)(1).

Further affiant saith not.

Gary Pinkerton
Agent for Westmont Mining Inc.

Subscribed and sworn to before me this 16th day of October, 1991.



Sharon A. Edlin
Notary Public

My Commission Expires:

June 16, 1995

[SEAL]

9:00 A.M.
PHOENIX, ARIZONA

NOV 25 '91

RECEIVED
B.L.M. AZ STATE OFFICE

CARLOTA

EXHIBIT A

WESTMONT MINING INC.

Unpatented mining claims situated in Sections 25, 26, 35, and 36,
Township 1 North, Range 13 East, G&SRB&M,
Globe-Miami Mining District, Gila County, Arizona

CLAIM NAMES AND NUMBERS

Name	Date Located	Date Recorded	County Recordation Docket	Page	Date Filed w/BLM	BLM AMC Serial No.
Grizzly #1	7/18/89	7/24/89	774	120	9/1/89	298647
Amended		11/22/89	785	119	12/13/89	
Grizzly #2	7/18/89	7/24/89	774	123	9/1/89	298648
Amended		11/22/89	785	119	12/13/89	
Grizzly #3	7/18/89	7/24/89	774	126	9/1/89	298649
Amended		11/22/89	785	119	12/13/89	
Grizzly #4	7/18/89	7/24/89	774	129	9/1/89	298650
Amended		11/22/89	785	119	12/13/89	
Grizzly #5	7/18/89	7/24/89	774	132	9/1/89	298651
Amended		11/22/89	785	119	12/13/89	
Grizzly #6	7/18/89	7/24/89	774	135	9/1/89	298652
Amended		11/22/89	785	119	12/13/89	
Grizzly #7	7/18/89	7/24/89	774	138	9/1/89	298653
Amended		11/22/89	785	119	12/13/89	
Grizzly #8	7/18/89	7/24/89	774	141	9/1/89	298654
Amended		11/22/89	785	119	12/13/89	
Grizzly #9	7/18/89	7/24/89	774	144	9/1/89	298655
Amended		11/22/89	785	119	12/13/89	
Grizzly #10	7/18/89	7/24/89	774	147	9/1/89	298656
Amended		11/22/89	785	119	12/13/89	
Grizzly #11	7/18/89	7/24/89	774	150	9/1/89	298657
Amended		11/22/89	785	119	12/13/89	
Grizzly #12	7/18/89	7/24/89	774	153	9/1/89	298658
Amended		11/22/89	785	119	12/13/89	
Grizzly #13	7/18/89	7/24/89	774	156	9/1/89	298659
Amended		11/22/89	785	119	12/13/89	
Grizzly #14	7/18/89	7/24/89	774	159	9/1/89	298660
Amended		11/22/89	785	119	12/13/89	

Unpatented mining claims situated in Sections 26 and 35,
Township 1 North, Range 13 East, G&SRB&M,
Pinal County, Arizona

CLAIM NAMES AND NUMBERS

Name	Date Located	Date Recorded	County Recordation Docket	Page	Date Filed w/BLM	BLM AMC Serial No.
Grizzly #4	7/18/89	8/22/89	1625	631	9/1/89	298650
Amended		11/22/89	1642	209	12/13/89	
Grizzly #5	7/18/89	8/22/89	1625	634	9/1/89	298651
Amended		11/22/89	1642	209	12/13/89	
Grizzly #12	7/18/89	8/22/89	1625	637	9/1/89	298658
Amended		11/22/89	1642	209	12/13/89	

The above-listed claims are owned by:
Westmont Mining Inc.
4949 S. Syracuse St., #4200
Denver, CO 80237

Unpatented Mining Claims located in the Pinto Creek (Miami) Mining District,
in Section 36, T1N, R13E, G&SRB&M, Gila County, Arizona

<u>Name</u>	<u>Location Date</u>	<u>Recordation Book Page</u>		<u>County BLM AMC Serial No.</u>
Overside	6/17/59	102	43	27989
Crown Point Ext. No. 1	6/17/59	102	37	27990
Crown Point Ext. No. 2	6/17/59	102	38	27991
Old Abe	6/17/59	102	39	27992
Old Abe No. 1	6/17/59	102	41	27993

The above-listed claims are owned by:

Magma Copper Company
P.O. Box M
San Manuel, AZ 85631

Unpatented Mining Claims located in the Pinto Creek (Miami) Mining District,
in Sections 26, 27, 33, 34, 35, and 36, T1N, R13E,
and Sections 1, 2, 3, 4, 11, and 12, T1S, R13E G&SRB&M,
Gila and Pinal Counties, Arizona

<u>Claim Name</u>	<u>Original Loc. Date</u>	<u>County</u>	<u>Original Recordation Book Page</u>		<u>Amended Recordation Book Page</u>		<u>BLM AMC Serial No.</u>
Tip Top	3/2/29	Pinal	45	142	648	830	52265
Tip Top #1	8/1/30	Pinal	46	275			52266
Tip Top 2	3/2/29	Pinal	45	144	648	831	52267
Tip Top 3	3/10/29	Pinal	45	145	48	832	52268
Tip Top #4	8/1/30	Pinal	46	301			52269
Eder #10	4/21/69	Pinal	569	819			52270
Eder #11	4/21/69	Pinal	569	820			52271
Eder #12	4/21/69	Pinal	569	821			52272
Eder #13	4/25/69	Pinal	569	818			52273
Eder 14	9/27/71	Pinal	645	51			52274
		Gila	308	309			
Eder 15	9/27/71	Pinal	645	52			52275
		Gila	308	310			
Eder 16	9/27/71	Pinal	645	53	721	95	52276
		Gila	308	311	348	10	
Eder 17	9/27/71	Pinal	645	54	721	96	52277
		Gila	308	312	348	9	
Eder 18	9/27/71	Pinal	710	228			52278
		Gila	308	313			
Eder 19	9/27/71	Pinal	710	229	721	715	52279
		Gila	308	314	348	275	
Eder 22	9/27/71	Pinal	645	56			52280
		Gila	308	317			
Eder #23	1/4/73	Pinal	691	416			52281
Eder 27	9/11/73	Pinal	720	440			52282
Eder 31	6/12/73	Pinal	710	923			52283
Eder 32	6/12/73	Pinal	710	924			52284
Eder 34	6/14/73	Pinal	710	926			52285
Eder 35	6/14/73	Pinal	710	927			52286

Claim Name	Original Loc. Date	County	Original Recordation		Amended Recordation		BLM AMC Serial No.
			Book	Page	Book	Page	
Eder 36	6/14/73	Pinal	710	928			52287
Eder 38	6/13/73	Pinal	710	930			52288
Eder 39	6/13/73	Pinal	710	931			52289
Eder 40	6/14/73	Pinal	710	932			52290
Eder 42	6/13/73	Pinal	710	934			52291
Eder 43	6/13/73	Pinal	710	935			52292
Eder 44	6/14/73	Pinal	710	936			52293
Eder 45	6/13/73	Pinal	710	937			52294
Eder 46	6/13/73	Pinal	710	938			52295
Eder 47	6/13/73	Pinal	710	939			52296
Eder 48	6/13/73	Pinal	710	940	721	97	52297
Eder 49	6/12/73	Pinal	710	941			52298
Eder 50	6/12/73	Pinal	710	942			52299
Eder 51	6/12/73	Pinal	710	943			52300
Eder 52	6/12/73	Pinal	710	944			52301
Eder 53	6/12/73	Pinal	710	945			52302
Eder 54	6/13/73	Pinal	710	946			52303
		Gila	341	802			
Eder 55	6/13/73	Pinal	710	947			52304
		Gila	341	803			
Eder 56	6/13/73	Pinal	710	948			52305
		Gila	341	804			
Eder 57	6/12/73	Pinal	710	949	721	98	52306
		Gila	341	805	348	8	
Eder 59	6/14/73	Pinal	710	951			52307
		Gila	341	807			
Eder 62	9/7/73	Pinal	721	716			52308
Eder 63	9/7/73	Pinal	721	717			52309
		Gila	348	276			
Eder 64	9/7/73	Pinal	721	718			52310
		Gila	348	277			
Eder 65	9/7/73	Pinal	721	719			52311
		Gila	348	278			
Eder 66	9/7/73	Pinal	721	720			52312
		Gila	348	279			
Eder 67	9/7/73	Pinal	721	721			52313
		Gila	348	280			
Eder 68	9/7/73	Pinal	721	722			52314
		Gila	348	281			
Eder 69	9/7/73	Pinal	721	723			52315
		Gila	348	282			
Eder 70	9/24/73	Gila	348	283			52316
		Gila	348	283			
Ghost 16	12/29/66	Pinal	497	450			52317
Ghost 27	3/10/64	Pinal	387	137			52318
Ghost 28	5/18/64	Pinal	387	138			52319
Ghost 29	3/10/64	Pinal	387	139			52320
Ghost 30	5/18/64	Pinal	387	140			52321
Ghost 31	3/10/64	Pinal	387	141			52322
Ghost 32	12/29/66	Pinal	497	451			52323
Ghost 33	3/10/64	Pinal	387	142			52324
Ghost 34	5/4/64	Pinal	387	143			52325
Ghost 38	12/29/66	Pinal	497	452			52326
Ghost 40	12/29/66	Pinal	497	453			52327
Ghost 48	12/29/66	Pinal	497	455			52329
Ghost 50	12/29/66	Pinal	497	456			52330
Ghost 61	3/12/64	Pinal	387	165			52331
Ghost 62	3/12/64	Pinal	387	166			52332
Ghost 63	3/12/64	Pinal	387	167			52333
Ghost 42	12/29/66	Pinal	497	454			52328
Ghost 64	3/12/64	Pinal	387	168			52334
Ghost 65	3/12/64	Pinal	387	169			52335

9:00 A.M.
PHOENIX, ARIZONA

NOV 25 '91

RECEIVED
BLM, AZ STATE OFFICE

Claim Name	Original Loc. Date	County	Original Recordation		Amended Recordation		BLM AMC Serial No.
			Book	Page	Book	Page	
Ghost 66	3/12/64	Pinal	387	170			52336
Ghost 90	12/29/66	Pinal	497	457			52337
Ghost 91	12/29/66	Pinal	497	458			52338
Ghost 92	12/29/66	Pinal	497	459			52339
Ghost 93	3/16/64	Pinal	387	194			52340
Ghost 94	4/17/69	Pinal	569	798			52341
Ghost 95	3/16/64	Pinal	387	195			52342
Ghost 96	4/17/69	Pinal	569	799			52343
Ghost 97	3/16/64	Pinal	387	196			52344
Ghost 98	4/17/69	Pinal	569	800			52345
Ghost 99	3/16/64	Pinal	387	197			52346
Ghost 100	4/17/69	Pinal	569	801			52347
Ghost 101	3/16/64	Pinal	387	198			52348
Ghost 102	4/17/69	Pinal	569	802			52349
Ghost 104	4/17/69	Pinal	569	803			52350
Ghost 106	4/17/69	Pinal	569	804			52351
Ghost 108	4/17/69	Pinal	569	805			52352
Ghost 110	4/17/69	Pinal	569	806			52353
Ghost 112	4/17/69	Pinal	569	807			52354
Ghost 114	4/17/69	Pinal	569	808			52355
Ghost 116	4/17/69	Pinal	569	809			52356
Ghost 118	4/17/69	Pinal	569	810			52357
Ghost 121	4/17/69	Pinal	569	811			52358
Ghost 122	4/17/69	Pinal	569	812			52359
Ghost 123	4/17/69	Pinal	569	813			52360
Ghost 124	4/17/69	Pinal	569	814			52361
Ghost 125	4/17/69	Pinal	569	815			52362
Ghost 126	4/17/69	Pinal	569	816			52363
Ghost 127	4/17/69	Pinal	569	817			52364
Ghost 131	9/23/65	Pinal	429	515			52365
Ghost 132	9/23/65	Pinal	429	516			52366
Ghost 133	9/23/65	Pinal	429	517			52367
Ghost 134	9/23/65	Pinal	429	518			52368
Ghost 135	9/23/65	Pinal	429	519			52369
Ghost 136	9/23/65	Pinal	429	520			52370
Ghost 137	9/23/65	Pinal	429	521			52371
Ghost 140	4/15/64	Pinal	387	209			52372
Ghost 141	4/15/64	Pinal	387	210			52373
Ghost 142	4/15/64	Pinal	387	211			52374
Ghost 143	4/15/64	Pinal	387	212			52375
Ghost 144	4/15/64	Pinal	387	213			52376
Rim Rock	12/15/15	Pinal			648	821	52377
Rim Rock 1	9/25/21	Pinal	29	282	648	822	52378
Rim Rock 2	9/25/21	Pinal	36	230	648	823	52379
Rim Rock 3	1/5/22	Pinal	36	231	648	824	52380
Rim Rock 4	7/16/22	Pinal	36	370	716	575	52381
Rim Rock #5	8/1/30	Pinal	37	179	721	93	52382
Annex #5	8/1/30	Pinal	46	305	721	92	52383
Annex 6	8/1/30	Pinal	46	306	648	818	52384
Annex 7	8/1/30	Pinal	46	306	721	94	52385
Cap 130	7/24/30	Pinal	46	311			52386
Cap 131	7/25/30	Pinal	46	311			52387

RECEIVED
BLM AZ STATE OFFICE
NOV 25 '91
9:00 A.M.
PHOENIX, ARIZONA

Claim Name	Original Loc. Date	County	Original Recordation		Amended Recordation		BLM AMC Serial No.
			Book	Page	Book	Page	
"Moon Rise"	2/15/1899	Gila	6	401			52388
Promoter	11/14/29	Gila	44	5	348	7	52389
Stars and Stripes	1/2/02	Gila	7	466	308	307	52390
Providence	7/1/28	Gila	40	444	309	649	52391
Sixty Four Extension	1/1/12	Pinal Gila	716 22	573 356			52392
Eder 71	11/24/87	Gila	726	416			279919
Eder 72	11/24/87	Gila	726	419			279920
Eder 73	11/24/87	Gila	726	422			279921
		Pinal	1497	441			
Eder 74	11/24/87	Pinal	1497	443			279922
Eder 75	11/24/87	Pinal	1497	445			279923
Eder 76	11/24/87	Pinal	1497	447			279924

The above-listed claims are owned by:

Westmont Mining Inc.
4949 S. Syracuse St., #4200
Denver, CO 80237

Unpatented Mining Claims located in the Pinto Creek (Miami) Mining District,
in Section 36, T1N, R13E, G&SRB&M, Gila County, Arizona

Name	Location Date	County Recordation		BLM AMC Serial No.
		Book	Page	
Brewery	3/12/1892	4	145	39932
Clipper	1/20/1906	11	286	39933
Old Abe	9/1/39	48	70	39934
Thomas Jefferson	9/1/39	48	71	39935
Blue Jay Fraction	11/21/42	48	357	39936
Vat	11/25/59	112	344	39937
Lost Knife #1	5/23/59	100	416	39938
	Amended 3/17/68	230	418	
Lost Knife #2	10/28/59	108	133	39939
	Amended 3/17/68	230	415	
Manganese Cap	5/06/65	176	507	39940
	Amended 3/17/68	230	419	
Galena	5/06/65	176	508	39941
	Amended 3/17/68	230	416	
Dew	6/1/68	237	635	39942
Lad	6/1/68	237	636	39943

The above-listed claims are owned by:

Sherwood B. Owens
P.O. Box 769
Tucson, AZ 85702

RECEIVED
BLM, AZ STATE OFFICE
Nov 25 '91
9:00 A.M.
PHOENIX, ARIZONA

Unpatented mining claims situated in Section 36, Township 1 North, Range 13 East;
 Section 31, Township 1 North, Range 14 East;
 Section 1, Township 1 South, Range 13 East;
 and Section 6, Township 1 South, Range 14 East,
 Gila and Salt River Meridian, Gila County, Arizona.

<u>Claim Name</u>	<u>Recorded Book/Docket</u>	<u>Page</u>	<u>BLM Serial No.</u>
Lizard No. 27	47	348	AMC 28018
Rejected No. 1	31	415	AMC 28020
Rejected No. 2	31	416	AMC 28019
Rejected No. 2 Amended	52	374	
Rejected No. 3	53	184	AMC 28016
Rejected No. 4	493	569	AMC 97634
Rejected No. 5	493	571	AMC 97635
Rejected No. 6	493	573	AMC 97636
Rejected No. 7	493	575	AMC 97637
Rejected No. 8	493	577	AMC 97638
Rejected No. 9	493	579	AMC 97639
Rejected No. 10	493	581	AMC 97640
Rejected No. 11	493	583	AMC 97641
Rejected No. 12	493	585	AMC 97642
Rejected No. 13	493	587	AMC 97643

The above-listed claims are owned by:

Magma Copper Company
 Pinto Valley Division
 P.O. Box 100
 Miami, AZ 85539

\$1300 + \$400 + \$100

B:15
 M ck# 21337

608304

STATE OF ARIZONA, County of Gila, ss;

I do hereby certify that the within instrument was filed and recorded at request of Westmont Mining Inc.

Date Oct. 24, 1991 Time 8:15 A. M., Docket 846 Official Records Page 878-885
 Records of Gila County, Arizona.

WITNESS my hand and official seal the day and year first above written.


Westmont Mining Inc.
Land Department
4949 S. Syracuse St., #4200
Denver, CO 80237

MICROFILMED

Compared

MARY V. DE PAOLI, County Recorder

By *Mary V. De Paoli*, Recorder



9:00 A.M.
 PHOENIX, ARIZONA

NOV 25 '91

RECEIVED
 BLM, AZ STATE OFFICE

WESTMONT

MINING INC.

November 20, 1991

Certified P 767 802 595
Return Receipt Requested

Bureau of Land Management
3707 N. 7th Street
P.O. Box 16563
Phoenix, AZ 85011

RECEIVED
BLM, AZ STATE OFFICE
NOV 25 1991
9:00 AM
PHOENIX, ARIZONA

RE: Affidavits of Performance of Annual Work
Unpatented Mining Claims, State of Arizona

Gentlemen:

Pursuant to Section 314(a) of the Federal Land Policy and Management Act of 1976, enclosed for filing with the BLM are copies of the recorded Affidavits of Performance of Annual Work for the assessment year ending September 1, 1991, for the following unpatented mining claims:

Carlota (Grizzly, Tip Top, Eder, Brewer, Clipper, Old Abe, Thomas
Jefferson, etc. claims - 179 claims)
(Recorded documents from Pinal and Gila Counties)

Also enclosed is a check for \$895 to cover the \$5 per claim filing fee. Please file a copy of each document in the appropriate lead case file.

If you have any questions, please do not hesitate to contact me.

Sincerely,



Sherry Ellebracht
Landman

Enclosures

Form 1370-41
(March 1984)

UNITED STATES
DEPARTMENT OF THE INTERIOR
BUREAU OF LAND MANAGEMENT

RECEIPT AND ACCOUNTING ADVICE

No. 1667268

BF/AZ 11/25/91

Subject: AFFIDAVIT OF LABOR (179)
Applicant: AMC 298647, ET AL

2 35 12 895.00

WESTMONT MINING INC.
4949 S. SYRACUSE STREET
SUITE 4200
DENVER, CO 80237

Remitter: SAME - CK #21460
303/694-4936

Assignor:

LEASE MANAGEMENT DATA NEW UPDATE PAYMENT

ORIGINAL SERIAL NO.	ASG.	TYPE	ST.	CTY.	FUND SYMBOL	ACRES/UNITS	RATE
AMC 298647, ET AL							

AMOUNT	ANV. DATE	EXP. DATE	BILL CYC.	S/C	DISTRICT	NEXT BILL	MISC. DATA	U of M	ACTUAL UNITS

ASSIGNMENT SERIAL NO.	ASG.	TYPE	ST.	CTY.	FUND SYMBOL	ACRES/UNITS	RATE

AMOUNT	ANV. DATE	EXP. DATE	BILL CYC.	S/C	DISTRICT	NEXT BILL	MISC. DATA	U of M	ACTUAL UNITS

APPLY REMITTANCE

ACTION	FUND SYMBOL	CTY.	AMOUNT
FILING FEE			
RENTAL			
UNEARNED			
REFUND			
TOTAL			
AMOUNT DUE			

Remarks:

Ack

BY: *Bef*

DATE:

- Lease in Escrow?
 - KGS?
 - Auto Escalates?
 - Auto Renew?
- Of Interest?
Operating Rights?
Operator
Bond Filed?

FOR MMS USE ONLY

BILLEE	FOREST REFUGE
NUMBER	
OCS SECTION	
CODE	

CASE FOLDER COPY

320
C CR#112209

STATE OF ARIZONA, County of Gila, ss;

I do hereby certify that the within instrument was filed and recorded at request of MAGMA COPPER COMPANY

Date Sep. 3, 1991 Time 3:20 P. M., Docket 841 Official Records Page 873-875

Records of Gila County, Arizona.

WITNESS my hand and official seal the day and year first above written.

MARY V. DE PAOLI, County Recorder

MICROFILMED
Compared

Kaycee Stratton Deputy

28542

27808

RECEIVED
BLM AZ STATE OFFICE
SEP 10 10 22 AM '91
PHOENIX, ARIZONA

AFFIDAVIT OF LABOR PERFORMED AND IMPROVEMENTS MADE

STATE OF ARIZONA)
County of Gila) ss.

RUBEN A. SANTELLANES, being first duly sworn according to law, deposes and says:

That he is a citizen of the United States and more than eighteen years of age, resides at Crestline in Gila County, Arizona (P.O. Box 100, Miami, Arizona), is personally acquainted with those certain lode mining claims situated in the Globe Mining District in Gila County, Arizona, of which the name, together with the number of Book and Pages of Records of Mines, or Docket and Page of Official Records, as the case may be, where the location notice is recorded in the office of the County Recorder of said Gila County, Arizona, is as follows, to wit:

<u>BLM Serial Number</u>	<u>Name</u>	<u>Docket</u>	<u>Page</u>	<u>Section, Township & Range</u>
AMC 28542 ✓	Ash 5 ✓	325	47	Sec. 20, T.2N., R.15E.
AMC 27808 .	Ash 7	325	48	Sec. 20, T.2N., R.15E.
AMC 27809 .	Ash 8	325	49	Sec. 20, T.2N., R.15E.
AMC 27810 .	Ash 9	325	50	Sec. 20, T.2N., R.15E.
AMC 27811 .	Ash 10	325	51	Sec. 20, T.2N., R.15E.
AMC 27812 .	Ash 11	325	52	Sec. 29, T.2N., R.15E.
AMC 27813 .	Ash 12	325	53	Sec. 29, T.2N., R.15E.
AMC 27814 .	Ash 13	325	54	Sec. 29, T.2N., R.15E.
AMC 27815 .	Ash 14	325	55	Sec. 29, T.2N., R.15E.
AMC 27816 .	Ash 15	325	56	Sec. 29, T.2N., R.15E.
AMC 27817 .	Ash 16	325	57	Sec. 29, T.2N., R.15E.
AMC 27818 .	Ash 17	325	58	Sec. 29, T.2N., R.15E.
AMC 27819 .	Ash 18	325	59	Sec. 29, T.2N., R.15E.
AMC 27820 .	Ash 19	325	60	Sec. 28, T.2N., R.15E.
AMC 27821 .	Ash 20	325	61	Sec. 29, T.2N., R.15E.
AMC 27822 .	Ash 21	325	62	Sec. 28, T.2N., R.15E.
AMC 27823 .	Ash 22	325	63	Sec. 29, T.2N., R.15E.
AMC 27824 .	Ash 23	325	64	Sec. 28, T.2N., R.15E.
AMC 27825 .	Ash 24	325	65	Sec. 29, T.2N., R.15E.
AMC 27826 .	Ash 25	325	66	Sec. 28, T.2N., R.15E.
AMC 27827 .	Ash 26	325	67	Sec. 29, T.2N., R.15E.
AMC 27828 .	Ash 27	325	68	Sec. 28, T.2N., R.15E.
AMC 27829 .	Ash 28	325	69	Sec. 29, T.2N., R.15E.
AMC 27830 .	Ash 29	325	70	Sec. 28, T.2N., R.15E.
AMC 27831 .	Ash 30	325	71	Sec. 29, T.2N., R.15E.
AMC 27832 .	Ash 31	325	72	Sec. 28, T.2N., R.15E.
AMC 27833 .	Ash 32	325	73	Sec. 29, T.2N., R.15E.

RECEIVED
BLM FIELD OFFICE

SEP 10 10 22 AM '91

<u>BLM Serial Number</u>	<u>Name</u>	<u>Docket</u> PHOENIX, ARIZONA	<u>Page</u>	<u>Section, Township & Range</u>
AMC 27834	Ash 33	325	74	Sec. 28, T.2N., R.15E.
AMC 27835	Ash 34	325	75	Sec. 29, T.2N., R.15E.
AMC 27836	Ash 35	325	76	Sec. 28, T.2N., R.15E.
AMC 27837	Ash 36	325	77	Sec. 20, T.2N., R.15E.
AMC 27838	Ash 37	325	78	Sec. 21, T.2N., R.15E.
AMC 27839	Ash 38	325	79	Sec. 20, T.2N., R.15E.
AMC 27840	Ash 39	325	80	Sec. 21, T.2N., R.15E.
AMC 27841	Ash 40	325	81	Sec. 20, T.2N., R.15E.
AMC 27842	Ash 41	325	82	Sec. 21, T.2N., R.15E.
AMC 27843	Ash 42	325	83	Sec. 20, T.2N., R.15E.
AMC 27844	Ash 43	325	84	Sec. 21, T.2N., R.15E.
AMC 27845	Ash 44	325	85	Sec. 20, T.2N., R.15E.
AMC 27846	Ash 45	325	86	Sec. 21, T.2N., R.15E.
AMC 27847	Ash 46	325	87	Sec. 20, T.2N., R.15E.
AMC 27848	Ash 47	325	88	Sec. 21, T.2N., R.15E.
AMC 27849	Ash 48	325	89	Sec. 20, T.2N., R.15E.
AMC 27850	Ash 49	325	90	Sec. 21, T.2N., R.15E.
AMC 27851	Ash 64	325	91	Sec. 21, T.2N., R.15E.
AMC 27852	Ash 65	325	92	Sec. 21, T.2N., R.15E.
AMC 27853	Ash 66	325	93	Sec. 21, T.2N., R.15E.
AMC 27854	Ash 67	325	94	Sec. 21, T.2N., R.15E.
AMC 27855	Ash 68	325	95	Sec. 21, T.2N., R.15E.
AMC 27856	Ash 69	325	96	Sec. 21, T.2N., R.15E.
AMC 27857	Ash 70	325	97	Sec. 21, T.2N., R.15E.
AMC 27858	Ash 71	325	98	Sec. 21, T.2N., R.15E.
AMC 27859	Ash 72	325	99	Sec. 21, T.2N., R.15E.
AMC 27860	Ash 73	325	100	Sec. 21, T.2N., R.15E.
AMC 27861	Ash 74	325	101	Sec. 21, T.2N., R.15E.
AMC 27862	Ash 75	325	102	Sec. 21, T.2N., R.15E.
AMC 27863	Ash 76	325	103	Sec. 21, T.2N., R.15E.
AMC 27864	Ash 77	325	104	Sec. 21, T.2N., R.15E.
AMC 27865	Ash 78	325	105	Sec. 28, T.2N., R.15E.
AMC 27866	Ash 79	325	106	Sec. 28, T.2N., R.15E.
AMC 27867	Ash 80	325	107	Sec. 28, T.2N., R.15E.
AMC 27868	Ash 81	325	108	Sec. 28, T.2N., R.15E.
AMC 27869	Ash 82	325	109	Sec. 28, T.2N., R.15E.
AMC 27870	Ash 83	325	110	Sec. 28, T.2N., R.15E.
AMC 27871	Ash 84	325	111	Sec. 28, T.2N., R.15E.
AMC 27872	Ash 85	325	112	Sec. 28, T.2N., R.15E.
AMC 27873	Ash 86	325	113	Sec. 28, T.2N., R.15E.
AMC 27874	Ash 87	325	114	Sec. 28, T.2N., R.15E.
AMC 27875	Ash 88	325	115	Sec. 28, T.2N., R.15E.
AMC 27876	Ash 89	325	116	Sec. 28, T.2N., R.15E.
AMC 27877	Ash 90	325	117	Sec. 28, T.2N., R.15E.
AMC 27878	Ash 91	325	118	Sec. 28, T.2N., R.15E.
AMC 27879	Ash 92	325	119	Sec. 28, T.2N., R.15E.
AMC 27880	Ash 93	325	120	Sec. 28, T.2N., R.15E.
AMC 27881	Ash 94	325	121	Sec. 28, T.2N., R.15E.
AMC 27882	Ash 95	325	122	Sec. 28, T.2N., R.15E.
AMC 27883	Ash 96	325	123	Sec. 27, T.2N., R.15E.
AMC 27884	Ash 97	325	124	Sec. 27, T.2N., R.15E.
AMC 27885	Ash 98	325	125	Sec. 27, T.2N., R.15E.
AMC 27886	Ash 99	325	126	Sec. 27, T.2N., R.15E.
AMC 27887	Ash 100	325	127	Sec. 27, T.2N., R.15E.
AMC 27888	Ash 101	325	128	Sec. 21, T.2N., R.15E.
AMC 27889	Ash 102	325	129	Sec. 21, T.2N., R.15E.
AMC 27890	Ash 103	325	130	Sec. 22, T.2N., R.15E.
AMC 27891	Ash 104	325	131	Sec. 21, T.2N., R.15E.
AMC 27892	Ash 105	325	132	Sec. 22, T.2N., R.15E.
AMC 27893	Ash 106	325	133	Sec. 21, T.2N., R.15E.
AMC 27894	Ash 107	325	134	Sec. 22, T.2N., R.15E.

<u>BLM Serial Number</u>	<u>Name</u>	<u>Docket</u>	<u>Page</u>	<u>Section, Township & Range</u>
AMC 27895	Ash 108	325	135	Sec. 21, T.2N., R.15E.
AMC 27896	Ash 109	325	136	Sec. 27, T.2N., R.15E.
AMC 27897	Ash 110	325	137	Sec. 21, T.2N., R.15E.
AMC 27898	Ash 111	325	138	Sec. 22, T.2N., R.15E.
AMC 27899	Ash 112	325	139	Sec. 21, T.2N., R.15E.
AMC 27900	Ash 113	325	140	Sec. 22, T.2N., R.15E.
AMC 27901	Ash 114	325	141	Sec. 27, T.2N., R.15E.
AMC 27902	Ash 115	325	142	Sec. 27, T.2N., R.15E.
AMC 27903	Ash 200	355	176	Sec. 32, T.1N., R.15E.
AMC 27904	Ash 201	355	177	Sec. 32, T.1N., R.15E.
AMC 27905	Ash 202	355	178	Sec. 32, T.1N., R.15E.

The said claims are contiguous, comprising a group. That between the 9th day of October, 1990 and the 15th day of October, 1990, at least \$100.00 worth of work and improvements were done and performed upon or for the benefit of said claims for the year ending September 1, 1991 not including the location work on said claims; that said work and improvements were made by and at the expense of Magma Copper Company, Pinto Valley Division, a corporation organized under the laws of the State of Delaware and qualified to transact business in Gila County, Arizona, which is the owner of said claims; that said work and improvements were made for the purpose of complying with the laws of the United States pertaining to assessment or annual work, and that B. Beeman, M. Peterson, J. Bradford and D. Reipma, employees of Beeman Pump Company, Apache Junction, Arizona 85278, were the men employed by, or for, the owner and who labored upon said claims and did said work and improvements; that said work and improvements were as follows, to wit:


Drill Hole Ash No. 3 (Test Pump) at a cost of \$13,221.25.

MAGMA COPPER COMPANY, Pinto Valley Division

Ruben A. Santellanes
 Ruben A. Santellanes

SUBSCRIBED AND SWORN to before me this 3rd day of September, 1991.

Nelson High
 Notary Public



PHOENIX, ARIZONA
 SEP 10 10 22 AM '91
 BLM...
 ...

My Commission Expires June 21, 1994
 My Commission Expires: _____

STATE OF ARIZONA, County of Gila: I do hereby certify that the within instrument was filed and recorded at request of ... MA COPPER COMPANY

Date Sep. 3, 1991 Time 3:20 P. M. Docket 841

Official Records Page 864 - 86

Records of Gila County, Arizona

WITNESS my hand and official seal the day and year first above written.

MARY V. DE PAOLI, County Recorder

Kaycee Stratton Deputy

MICROFILMED Compared

AFFIDAVIT OF LABOR PERFORMED AND IMPROVEMENTS MADE

STATE OF ARIZONA)
County of Gila) ss.

27738; 35792
28059; 215329
7735

RUBEN A. SANTELLANES, being first duly sworn according to law, deposes and says:

That he is a citizen of the United States and more than eighteen years of age, resides at Crestline in Gila County, Arizona (P.O. Box 100, Miami, Arizona), is personally acquainted with those certain lode mining claims situated in the Globe Mining District in Gila County, Arizona, of which the name, together with the number of Book and Pages of Records of Mines, or Docket and Page of Official Records, as the case may be, where the location notice is recorded in the office of the County Recorder of said Gila County, Arizona, is as follows, to wit:

Table with columns: BLM Serial Number, Name, Docket, Book, Page, Section, Township & Range. Lists various mining claims like Cowboy No. 1, Rita, Copper Site, Pine Tree, etc.

BLM Serial Number	Name	Docket	Book	Page	Section, Township & Range
AMC 27763	Hill No. 8	280		16	Unsurveyed
AMC 27764	Hill No. 9	280		17	Unsurveyed
AMC 27765	Hill No. 10	280		18	Unsurveyed
AMC 27751	Copper Bottom No. 1		43	414	Unsurveyed
	Amended		42	195	Unsurveyed
AMC 27752	Copper Bottom No. 6		43	419	Unsurveyed
	Amended		42	194	Unsurveyed
AMC 27753	Copper Bottom No. 8		47	385	Unsurveyed
AMC 27754	Copper Bottom No. 9		47	386	Unsurveyed
AMC 27755	Copper Bottom No. 10		47	387	Unsurveyed
AMC 7735	Mary 1	426		246	Unsurveyed
AMC 7736	Mary 2	426		247	Unsurveyed
AMC 7737	Mary 3	426		248	Unsurveyed
AMC 7738	Mary 4	426		249	Unsurveyed
AMC 7739	Mary 5	426		250	Unsurveyed
AMC 7740	Mary 6	426		251	Unsurveyed
AMC 28059	Zee No. 2	284		855	Unsurveyed
AMC 35792	Quartz Site (A)	466		191	Unsurveyed
AMC 35793	Quartz Site No. 2(A)	466		190	Unsurveyed
AMC 35794	Quartz Site No. 3(A)	466		189	Unsurveyed
AMC 35800	Quartz Site No. 9(A)	466		183	Unsurveyed
AMC 35801	Quartz Site No. 10(A)	466		182	Unsurveyed
AMC 35802	Quartz Site No. 11(A)	466		181	Unsurveyed
AMC 35803	Quartz Site No. 12(A)	466		180	Unsurveyed
AMC 35804	Quartz Site No. 13(A)	466		179	Unsurveyed
AMC 35805	Quartz Site No. 14(A)	466		178	Unsurveyed
AMC 35806	Quartz Site No. 15(A)	466		177	Unsurveyed
AMC 35807	Quartz Site No. 16(A)	466		176	Unsurveyed
AMC 35808	Quartz Site No. 17(A)	466		175	Unsurveyed
AMC 35809	Quartz Site No. 18(A)	466		174	Unsurveyed
AMC 35810	Quartz Site No. 19(A)	466		173	Unsurveyed
AMC 35811	Quartz Site No. 20(A)	466		172	Unsurveyed
AMC 35812	Quartz Site No. 21(A)	466		171	Unsurveyed
AMC 35813	Quartz Site No. 22(A)	466		170	Unsurveyed
AMC 35814	Quartz Site No. 23(A)	466		169	Unsurveyed
AMC 35815	Quartz Site No. 24(A)	466		168	Unsurveyed
AMC 35816	Quartz Site No. 25(A)	466		167	Unsurveyed
AMC 35820	Quartz Site #28(A)	466		165	Unsurveyed
AMC 35821	Silver Bell (A)	466		192	Unsurveyed
AMC 35824	Janie No. 1(A)	466		194	Unsurveyed
AMC 35825	Janie No. 2(A)	466		195	Unsurveyed
AMC 35830	Copper Bottom #2(A)	466		202	Unsurveyed
AMC 35831	Copper Bottom #5(A)	466		215	Unsurveyed
AMC 35832	Copper Bottom #7(A)	466		201	Unsurveyed
AMC 35833	Copper Bottom #11(A)	466		216	Unsurveyed
AMC 35834	Copper Bottom #12(A)	466		217	Unsurveyed
AMC 35835	Copper Bottom #13(A)	466		218	Unsurveyed
AMC 215329	D1	606		157	Unsurveyed
AMC 215330	D2	606		159	Unsurveyed
AMC 215331	D3	606		161	Unsurveyed
AMC 215332	D4	606		163	Unsurveyed
AMC 215333	D5	606		165	Unsurveyed
AMC 215334	D6	606		167	Unsurveyed
AMC 215335	D7	606		169	Unsurveyed
AMC 215336	D8	606		171	Unsurveyed
AMC 215337	D9	606		173	Unsurveyed
AMC 215338	D10	606		175	Unsurveyed
AMC 215339	D11	606		177	Unsurveyed
AMC 215340	D12	606		179	Unsurveyed
AMC 215341	D13	606		181	Unsurveyed
AMC 215342	D14	606		183	Unsurveyed
AMC 215343	D15	606		185	Unsurveyed
AMC 215344	D16	606		187	Unsurveyed
AMC 215345	D17	606		189	Unsurveyed

That said claims are contiguous, comprising a group.

That between the 24th day of June, 1991 and the 27th day of June, 1991 at least \$100.00 worth of work and improvements were done and performed upon or for the benefit of each of said claims for the year ending September 1, 1991, not including the location work on any of said claims; that said work and improvements were made by and at the expense of Magma Copper Company, Pinto Valley Division, a corporation organized under the laws of the State of Delaware and qualified to transact business in Gila County, Arizona, which is the owner of said claims; that the work and improvements were made for the purpose of complying with the laws of the United States pertaining to assessment or annual work, and that F. Lewis, D. Ruiz and J. Maclalive, employees of O'Keefe Drilling Company, P. O. Box 3810, Butte, Montana 59710 were the men employed by, or for, the owner and who labored upon said claims and did said work and improvements; that said work and improvements were as follows, to wit: Drilled exploratory drill hole "Cowboy No. 11" from 0 to 600 feet at a cost of \$8,350.00.

MAGMA COPPER COMPANY, Pinto Valley Division


Ruben A. Santellanes
Ruben A. Santellanes

SUBSCRIBED AND SWORN to before me this 3rd day of September, 1991.

Helen High
Notary Public

My Commission Expires: _____

My Commission Expires: SEP 10 10 22 AM '91
RECORDED



STATE OF ARIZONA, County of Gila

I do hereby certify that the within instrument was filed and recorded at request of

PRIMA COPPER COMPANY

Date Sep. 3, 1991 Time 3:20 P. M. Docket 841

Records of Gila County, Arizona

Official Records Page 864 - 86

WITNESS my hand and official seal the day and year first above written.

MARY V. DE PAOLI, County Recorder

Kaycee Stratton Deputy

MICROFILMED Compared

AFFIDAVIT OF LABOR PERFORMED AND IMPROVEMENTS MADE

STATE OF ARIZONA)
) ss.
County of Gila)

27738; 35792
28059; 215329
7735

RUBEN A. SANTELLANES, being first duly sworn according to law, deposes and says:

That he is a citizen of the United States and more than eighteen years of age, resides at Crestline in Gila County, Arizona (P.O. Box 100, Miami, Arizona), is personally acquainted with those certain lode mining claims situated in the Globe Mining District in Gila County, Arizona, of which the name, together with the number of Book and Pages of Records of Mines, or Docket and Page of Official Records, as the case may be, where the location notice is recorded in the office of the County Recorder of said Gila County, Arizona, is as follows, to wit:

Table with columns: BLM Serial Number, Name, Docket, Book, Page, Section, Township & Range. Lists mining claims such as Cowboy No. 1, Rita, Copper Site, Pine Tree, etc.

BLM Serial Number	Name	Docket	Book	Page	Section, Township & Range
AMC 27763	Hill No. 8	280		16	Unsurveyed
AMC 27764	Hill No. 9	280		17	Unsurveyed
AMC 27765	Hill No. 10	280		18	Unsurveyed
AMC 27751	Copper Bottom No. 1		43	414	Unsurveyed
	Amended		42	195	Unsurveyed
AMC 27752	Copper Bottom No. 6		43	419	Unsurveyed
	Amended		42	194	Unsurveyed
AMC 27753	Copper Bottom No. 8		47	385	Unsurveyed
AMC 27754	Copper Bottom No. 9		47	386	Unsurveyed
AMC 27755	Copper Bottom No. 10		47	387	Unsurveyed
AMC 7735	Mary 1	426		246	Unsurveyed
AMC 7736	Mary 2	426		247	Unsurveyed
AMC 7737	Mary 3	426		248	Unsurveyed
AMC 7738	Mary 4	426		249	Unsurveyed
AMC 7739	Mary 5	426		250	Unsurveyed
AMC 7740	Mary 6	426		251	Unsurveyed
AMC 28059	Zee No. 2	284		855	Unsurveyed
AMC 35792	Quartz Site (A)	466		191	Unsurveyed
AMC 35793	Quartz Site No. 2(A)	466		190	Unsurveyed
AMC 35794	Quartz Site No. 3(A)	466		189	Unsurveyed
AMC 35800	Quartz Site No. 9(A)	466		183	Unsurveyed
AMC 35801	Quartz Site No. 10(A)	466		182	Unsurveyed
AMC 35802	Quartz Site No. 11(A)	466		181	Unsurveyed
AMC 35803	Quartz Site No. 12(A)	466		180	Unsurveyed
AMC 35804	Quartz Site No. 13(A)	466		179	Unsurveyed
AMC 35805	Quartz Site No. 14(A)	466		178	Unsurveyed
AMC 35806	Quartz Site No. 15(A)	466		177	Unsurveyed
AMC 35807	Quartz Site No. 16(A)	466		176	Unsurveyed
AMC 35808	Quartz Site No. 17(A)	466		175	Unsurveyed
AMC 35809	Quartz Site No. 18(A)	466		174	Unsurveyed
AMC 35810	Quartz Site No. 19(A)	466		173	Unsurveyed
AMC 35811	Quartz Site No. 20(A)	466		172	Unsurveyed
AMC 35812	Quartz Site No. 21(A)	466		171	Unsurveyed
AMC 35813	Quartz Site No. 22(A)	466		170	Unsurveyed
AMC 35814	Quartz Site No. 23(A)	466		169	Unsurveyed
AMC 35815	Quartz Site No. 24(A)	466		168	Unsurveyed
AMC 35816	Quartz Site No. 25(A)	466		167	Unsurveyed
AMC 35820	Quartz Site #28(A)	466		165	Unsurveyed
AMC 35821	Silver Bell (A)	466		192	Unsurveyed
AMC 35824	Janie No. 1(A)	466		194	Unsurveyed
AMC 35825	Janie No. 2(A)	466		195	Unsurveyed
AMC 35830	Copper Bottom #2(A)	466		202	Unsurveyed
AMC 35831	Copper Bottom #5(A)	466		215	Unsurveyed
AMC 35832	Copper Bottom #7(A)	466		201	Unsurveyed
AMC 35833	Copper Bottom #11(A)	466		216	Unsurveyed
AMC 35834	Copper Bottom #12(A)	466		217	Unsurveyed
AMC 35835	Copper Bottom #13(A)	466		218	Unsurveyed
AMC 215329	D1	606		157	Unsurveyed
AMC 215330	D2	606		159	Unsurveyed
AMC 215331	D3	606		161	Unsurveyed
AMC 215332	D4	606		163	Unsurveyed
AMC 215333	D5	606		165	Unsurveyed
AMC 215334	D6	606		167	Unsurveyed
AMC 215335	D7	606		169	Unsurveyed
AMC 215336	D8	606		171	Unsurveyed
AMC 215337	D9	606		173	Unsurveyed
AMC 215338	D10	606		175	Unsurveyed
AMC 215339	D11	606		177	Unsurveyed
AMC 215340	D12	606		179	Unsurveyed
AMC 215341	D13	606		181	Unsurveyed
AMC 215342	D14	606		183	Unsurveyed
AMC 215343	D15	606		185	Unsurveyed
AMC 215344	D16	606		187	Unsurveyed
AMC 215345	D17	606		189	Unsurveyed

That said claims are contiguous, comprising a group.

That between the 24th day of June, 1991 and the 27th day of June, 1991 at least \$100.00 worth of work and improvements were done and performed upon or for the benefit of each of said claims for the year ending September 1, 1991, not including the location work on any of said claims; that said work and improvements were made by and at the expense of Magma Copper Company, Pinto Valley Division, a corporation organized under the laws of the State of Delaware and qualified to transact business in Gila County, Arizona, which is the owner of said claims; that the work and improvements were made for the purpose of complying with the laws of the United States pertaining to assessment or annual work, and that F. Lewis, D. Ruiz and J. Maclalive, employees of O'Keefe Drilling Company, P. O. Box 3810, Butte, Montana 59710 were the men employed by, or for, the owner and who labored upon said claims and did said work and improvements; that said work and improvements were as follows, to wit: Drilled exploratory drill hole "Cowboy No. 11" from 0 to 600 feet at a cost of \$8,350.00.

MAGMA COPPER COMPANY, Pinto Valley Division

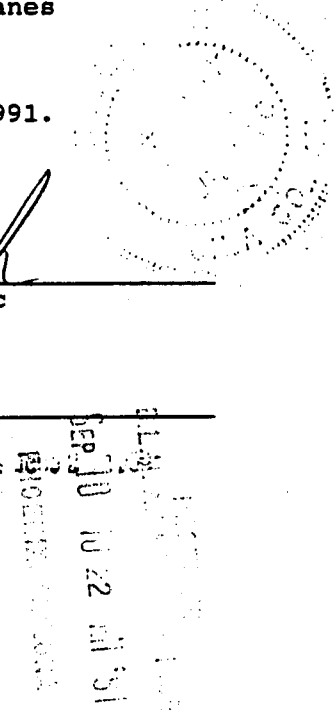
Ruben A. Santellanes
Ruben A. Santellanes

SUBSCRIBED AND SWORN to before me this 3rd day of September, 1991.

Helen High
Notary Public

My Commission Expires: _____

My Commission Expires: _____



3- CK# 117209

STATE OF ARIZONA, County of Gila:

I do hereby certify that the within instrument was filed and recorded at request of **AGMA COPPER COMPANY**

Date Sep. 3, 1991 Time 3:20 P. M. Docket 841

Official Records Page 869 & 87

WITNESS my hand and official seal the day and year first above written.

MARY V. DE PAOLI, County Recorder

Kaylee Stratton Deputy

MICROFILMED
Compared

28017
97634 SR

AFFIDAVIT OF LABOR PERFORMED AND IMPROVEMENTS MADE

STATE OF ARIZONA)
) ss.
County of Gila)

RUBEN A SANTELLANES, being first duly sworn according to law, deposes and says:

That he is a citizen of the United States and more than eighteen years of age, resides at Crestline in Gila County, Arizona (P.O. Box 100, Miami, Arizona), is personally acquainted with those certain lode mining claims situated in the Globe Mining District in Gila County, Arizona, of which the name, together with the number of Book and Pages of Records of Mines, or Docket and Page of Official Records, as the case may be, where the location notice is recorded in the office of the County Recorder of said Gila County, Arizona, is as follows, to wit:

<u>BLM Serial Number</u>	<u>Names</u>	<u>Docket</u>	<u>Book</u>	<u>Page</u>	<u>Section, Township & Range</u>
AMC 28020	Rejected #1	31		415	Unsurveyed
AMC 28019	Rejected #2	31		416	Unsurveyed
	Amended	52		374	Unsurveyed
AMC 28016	Rejected No. 3	53		184	Unsurveyed
AMC 97634	Rejected 4	493		569	Unsurveyed
AMC 97635	Rejected 5	493		571	Unsurveyed
AMC 97636	Rejected 6	493		573	Unsurveyed
AMC 97637	Rejected 7	493		575	Unsurveyed
AMC 97638	Rejected 8	493		577	Unsurveyed
AMC 97639	Rejected 9	493		579	Unsurveyed
AMC 97640	Rejected 10	493		581	Unsurveyed
AMC 97641	Rejected 11	493		583	Unsurveyed
AMC 97642	Rejected 12	493		585	Unsurveyed
AMC 97643	Rejected 13	493		587	Unsurveyed
AMC 28017	Lizzard #26		47	347	Unsurveyed
	Amended	11		81	Unsurveyed
AMC 28018	Lizzard #27		47	348	Unsurveyed

That said claims are contiguous, comprising a group.

That between the 17th day of August, 1991 and the 18th day of August, 1991, at least \$100.00 worth of work and improvements were done and performed upon or for the benefit of said claims for the year ending September 1, 1991, not including the location work on said claims; that said work and improvements were made by and at the

expense of Magma Copper Company, Pinto Valley Division a corporation organized under the laws of the Sate of Delaware and qualified to transact business in Gila County, Arizona, which is the owner of said claims, that said work and improvements were made for the purpose of complying with the laws of the United States pertaining to assessment or annual work and that D. Dalmolin and R. Dalmolin, employees of Dalmolin Excavation Company of Globe, Arizona were the men employed by, or for, said owner and who labored upon said claims and did said work and improvements; that said work and improvements were as follows, to wit:

Road maintenance and drainage control at a cost of \$1,520.00.

MAGMA COPPER COMPANY, Pinto Valley Division

Ruben A. Santellanes
Ruben A. Santellanes

SUBSCRIBED AND SWORN to before me this 3rd day of September, 1991.

Allen High
Notary Public

My Commission Expires: _____

My Commission Expires June 21, 1994

SEP 10 1991
GILA COUNTY ARIZONA

28023
 97644
 129535
 142565
 JR
 BOX 100
 MIAMI, ARIZONA 85539
 (602) 425-7611
 ep

MAGMA COPPER COMPANY
 PINTO VALLEY DIVISION

September 3, 1991

RECEIVED
 BLM, AZ STATE OFFICE
 SEP 10 10 23 AM '91
 PHOENIX, ARIZONA

NOTICE OF INTENTION TO HOLD

MILL SITES - MAGMA COPPER COMPANY

Magma Copper Company, Pinto Valley Division, a Delaware Corporation qualified to do business in Arizona, intends to hold those certain unpatented mill sites situated in the Globe Mining District, sometimes called the Globe-Miami District, in Gila County, Arizona, of which the B.L.M. serial number assigned to each, together with the name, docket and page of Official Records of Gila County, Arizona, where their location notices are recorded as follows, to wit:

<u>BLM Serial Number</u>	<u>Name</u>	<u>Docket</u>	<u>Page(s)</u>
AMC 28023 ✓	Peak No. 3 ✓	333	331
AMC 28025 ✓	Peak No. 7 ✓	333	333
AMC 28026 ✓	Peak No. 8 ✓	333	334
AMC 28027 ✓	Peak No. 9 ✓	335	703
AMC 28028 ✓	Peak No. 10 ✓	335	704
AMC 28031 ✓	Peak No. 14 ✓	367	606
AMC 28032 ✓	Peak No. 15 ✓	367	607
AMC 28033 ✓	Peak No. 17 ✓	367	608
AMC 28036 ✓	Peak No. 22 ✓	390	9
AMC 28037 ✓	Peak No. 24 ✓	402	700
AMC 28038 ✓	Peak 25 ✓	405	974
AMC 28040 ✓	Peak 28 ✓	414	719
AMC 97644 ✓	Peak 34 ✓	493	567 & 568
AMC 129535 ✓	Peak 94 ✓	534	775 & 776
AMC 142565 ✓	M1 ✓	549	363 & 364

That each of said mill sites, which is a claim-related site, will continue to be used for mining and milling purposes.

This notice is given with respect to the assessment year ending September 1, 1991.

MAGMA COPPER COMPANY, Pinto Valley Division

Ruben A. Santellanes
Ruben A. Santellanes

SUBSCRIBED AND SWORN to before me this 3rd day of September, 1991.

[Signature]
Notary Public

My Commission Expires June 21, 1994

My Commission Expires: _____

606390

#5. 44.00
3:20
C CK#117209

STATE OF ARIZONA, County of Gila, ss;
I do hereby certify that the within instrument was filed and recorded at request of Magma Copper Comapny

Date Sep. 3, 1991 Time 3:20 P. M., Docket 841 Official Records Page S 876 & 877
Records of Gila County, Arizona.

WITNESS my hand and official seal the day and year first above written.

MARY V. DE PAOLI, County Recorder
By [Signature] Deputy

MICROFILMED

Compared

16. NOV 07 01 01 25
SEP 18 1991
RECORDS & INSTRUMENTS
GILA COUNTY

#10. 3:26
2 CK #117209

606375

DOCKET 841 PAGE 844

STATE OF ARIZONA, County of Gila, ss:

I do hereby certify that the within instrument was filed and recorded at request of

MAGMA COPPER COMPANY

28014

Date Sep. 3, 1991 Time 3:20 P. M. Docket

841

Official Records Pages 844 & 845

Records of Gila County, Arizona

WITNESS my hand and official seal the day and year first above written.

MARY V. DE PAOLI, County Recorder

Kayee Stratton Deputy

Pick up
Ruben Santellanes 425-7611 #279

MICROFILMED

Compared

AFFIDAVIT OF LABOR PERFORMED AND IMPROVEMENTS MADE

RECEIVED
BLM. AZ STATE OFFICE
SEP 10 10 20 AM '91
PHOENIX, ARIZONA

STATE OF ARIZONA)
) SS.
County of Gila)

RUBEN A. SANTELLANES, being first duly sworn according to law, deposes and says:

That he is a citizen of the United States and more than eighteen years of age, resides at Crestline in Gila County, Arizona (P.O. Box 100, Miami, Arizona), is personally acquainted with those certain lode mining claims situated in the Globe Mining District in Gila County, Arizona, of which the name, together with the numbers of Books and Pages of Records of Mines where the location notice is recorded in the office of the County Recorder of Gila County, Arizona, is as follows, to wit:

<u>BLM Serial Number</u>	<u>Name</u>	<u>Book</u>	<u>Page</u>	<u>Section, Township & Range</u>
AMC 28015	White Owl	43	613	Sec. 23, T.1N., R.15E.
AMC 28014	Black Owl	43	614	Sec. 14, T.1N., R.15E.

That said claims are contiguous, comprising a group.

That between the 4th day of March, 1991 and the 10th day of March, 1991, at least \$100.00 worth of work and improvements were done and performed upon or for the benefit of each of said claims for the year ending September 1, 1991, not including the location work on any of said claims; that said work and improvements were made by and at the expense of Magma Copper Company, Pinto Valley Division, a Delaware corporation qualified to transact business in Gila County, Arizona, which is the owner of said claims; that said work and improvements were made for the purpose of complying with the laws of the United States pertaining to assessment or annual work, and that Martin C. Cline was the man employed by, or for, said owner and who labored upon said claims and did said work and improvements; that said work and improvements were as follows, to wit:


Enlargement of an existing open cut, at a cost of \$250.00.

MAGMA COPPER COMPANY, Pinto Valley Division

Ruben A. Santellanes
Ruben A. Santellanes

SUBSCRIBED AND SWORN to before me this 3rd day of September, 1991.

[Signature]
Notary Public



My Commission Expires: My Commission Expires June 21, 1993

RECEIVED
BLM AZ STATE OFFICE
SEP 10 10 20 AM '91
PHOENIX, ARIZONA

UNITED STATES
DEPARTMENT OF THE INTERIOR
BUREAU OF LAND MANAGEMENT

RECEIPT AND ACCOUNTING ADVICE

NO. 1666523 04

SM/AZ 09/10/91

Subject: AFFIDAVITS OF ASSESSMENT WORK (325) 2 2 12 1,700.00
ASSESSMENTS - INTENT TO HOLD (15)

Applicant:
MAGMA COPPER COMPANY
PINTO VALLEY DIVISION
MIAMI, AZ

SAME - CK #85836

Remitter:

Assignor:

LEASE MANAGEMENT DATA NEW UPDATE PAYMENT

ORIGINAL SERIAL NO.	ASG.	TYPE	ST.	CTY.	FUND SYMBOL	ACRES/UNITS	RATE
AMC 28015, ET AL							

AMOUNT	ANV. DATE	EXP. DATE	BILL CYC.	S/C	DISTRICT	NEXT BILL	MISC. DATA	U of M	ACTUAL UNITS

ASSIGNMENT SERIAL NO.	ASG.	TYPE	ST.	CTY.	FUND SYMBOL	ACRES/UNITS	RATE

AMOUNT	ANV. DATE	EXP. DATE	BILL CYC.	S/C	DISTRICT	NEXT BILL	MISC. DATA	U of M	ACTUAL UNITS

APPLY REMITTANCE			
ACTION	FUND SYMBOL	CTY.	AMOUNT
FILING FEE			
RENTAL			
UNEARNED			
REFUND			
TOTAL			
AMOUNT DUE			

Remarks:
Copies were date stamped after I copied originals w/o dating. Bfast

Ack. sqm
BY: _____ DATE: _____

Lease in Escrow?
 KGS? Of Interest?
 Auto Escalates? Operating Rights?
 Auto Renew? Operator
Bond Filed?

FOR MMS USE ONLY		
BILLEE	NUMBER	FOREST REFUGE
OCS SECTION		
CODE		

3:30
c 22#17209.

606379

DOCKET 841 PAGE 852

STATE OF ARIZONA, County of Gila, ss:

I do hereby certify that the within instrument was filed and recorded at request of MAGMA COPPER COMPANY

Date Sep. 3, 1991 Time 3:20 P. M., Docket 841

Official Records Page s 852 & 853

Records of Gila County, Arizona.

WITNESS my hand and official seal the day and year first above written.

MARY V. DE PAOLI, County Recorder

MICROFILMED
Compared

by *Kaycee Stratton* Deputy

27987
JP
qi

AFFIDAVIT OF LABOR PERFORMED AND IMPROVEMENTS MADE

RECEIVED
B.L.M. AZ STATE OFFICE
SEP 10 10 21 AM '91
PHOENIX, ARIZONA

STATE OF ARIZONA)
) ss.
County of Gila)

RUBEN A. SANTELLANES, being first duly sworn according to law, deposes and says:

That he is a citizen of the United States and more than eighteen years of age, resides at Crestline in Gila County, Arizona (P.O. Box 100, Miami, Arizona), is personally acquainted with those certain lode mining claims situated in the Globe Mining District, sometimes known as the Globe-Miami Mining District, in Gila County, Arizona, of which the names, together with the numbers of Dockets and Pages of Official Records where the location notices are recorded in the office of the County Recorder of Gila County, Arizona, are as follows, to wit:

<u>BLM Serial Number</u>	<u>Name</u>	<u>Docket</u>	<u>Page</u>	<u>Section, Township & Range</u>
AMC 27987	Baseline No. 1	284	856	Sec. 5, T.1S., R.15E.
AMC 27988	Baseline No. 2	284	857	Sec. 5, T.1S., R.15E.

The said claims are contiguous, comprising a group.


That between the 4th day of March, 1991 and the 10th day of March, 1991, at least \$100.00 worth of work and improvements were done and performed upon or for the benefit of each of said claims for the year ending September 1, 1991, not including the location work on any of said claims; that said work and improvements were made by and at the expense of Magma Copper Company, Pinto Valley Division, a corporation organized under the laws of the State of Delaware and qualified to transact business in Gila County, Arizona, which is the owner of said claims; that said work and improvements were made for the purpose of complying with the laws of the United States pertaining to assessment or annual work and that Martin C. Cline was the man employed by, or for, said owner and who labored upon said claims and did said work and improvements; that said work and improvements were as follows, to wit:

Enlargement of an existing open cut, at a cost of \$250.00.

MAGMA COPPER COMPANY, Pinto Valley Division

Ruben A. Santellanes
Ruben A. Santellanes

SUBSCRIBED AND SWORN to before me this 3rd day of September, 1991.



Walter Nigh
Notary Public

My Commission Expires June 21, 1994
My Commission Expires: _____

RECEIVED
BLM. AZ STATE OFFICE
SEP 16 10 21 AM '91
PHOENIX, ARIZONA

10.04+1450
3:22
C. CLK 17209

606380

27994

STATE OF ARIZONA, County of Gila, ss:

I do hereby certify that the within instrument was filed and recorded at request of MAGMA COPPER COMPANY

Date Sep. 3, 1991 Time 3:20 P. M., Docket 841 Official Records Page s 854 & 85

Records of Gila County, Arizona

WITNESS my hand and official seal the day and year first above written.

MARY V. DE PAOLI, County Recorder

MICROFILMED
Compared

Kayee Stratton Deputy

RECEIVED
BLM AZ STATE OFFICE
SEP 10 10 21 AM '91
PHOENIX, ARIZONA

AFFIDAVIT OF LABOR PERFORMED AND IMPROVEMENTS MADE

STATE OF ARIZONA)
) ss.
County of Gila)

RUBEN A. SANTELLANES, being first duly sworn according to law, deposes and says:

That he is a citizen of the United States and more than eighteen years of age, resides at Crestline in Gila County, Arizona (P.O. Box 100, Miami, Arizona), is personally acquainted with those certain lode mining claims situated in the Globe Mining District in Gila County, Arizona, of which the name, together with the number of Book and Page of Records of Mines, or Docket and Page of Official Records, as the case may be, where the location notice is recorded in the office of the County Recorder of said Gila County, Arizona, is as follows, to wit:r

<u>BLM Serial Number</u>	<u>Name</u>	<u>Docket</u>	<u>Page</u>	<u>Section, Township & Range</u>
AMC 27994 ✓	Tunnel	10	502	Unsurveyed

That between the 11th day of March, 1991 and the 17th day of March, 1991, at least \$100.00 worth of work and improvements were done and performed upon or for the benefit of said claim for the year ending September 1, 1991, not including the location work on said claim; and said work and improvements were made by and at the expense of Magma Copper Company, Pinto Valley Division, a corporation organized under the laws of the State of Delaware and qualified to transact business in Gila County, Arizona, which is the owner of said claim; that said work and improvements were made for the purpose of complying with the laws of the United States pertaining to assessment or annual work and that Martin C. Cline was the man employed by, or for, said owner and who labored upon said claim and did said work and improvements; that said work and improvements were as follows, to wit:

Enlargement of an existing open cut, at a cost of \$125.00.

MAGMA COPPER COMPANY, Pinto Valley Division

Ruben A. Santellanes
Ruben A. Santellanes

SUBSCRIBED AND SWORN to before me this 3rd day of September, 1991.

Walter High
Notary Public



My Commission Expires June 21, 1994
My Commission Expires: _____

RECEIVED
BLM ADJUTANT OFFICE
SEP 10 10 21 AM '91
PHOENIX, ARIZONA

32
C 62#117209

27992

STATE OF ARIZONA, County of Gila, ss:

I do hereby certify that the within instrument was filed and recorded at request of

MAGMA COPPER COMPANY

Date Sep. 3, 1991 Time 3:20 P. M., Docket 841

Official Records Pages 856 & 857

Records of Gila County, Arizona.

WITNESS my hand and official seal the day and year first above written.

MARY V. DE PAOLI, County Recorder

MICROFILMED
Compared

Kaycee Stratton Deputy

AFFIDAVIT OF LABOR PERFORMED AND IMPROVEMENTS MADE

STATE OF ARIZONA)
) ss.
County of Gila)

RECEIVED
BLM, AZ STATE OFFICE
SEP 10 10 21 AM '91
PHOENIX, ARIZONA

RUBEN A. SANTELLANES, being first duly sworn according to law, deposes and says:

That he is a citizen of the United States and more than eighteen years of age, resides at Crestline in Gila County, Arizona (P.O. Box 100, Miami, Arizona), is personally acquainted with those certain lode mining claims situated in the Globe Mining District in Gila County, Arizona, of which the name, together with the number of Docket, Book and Pages of Records of Mines, or Docket and Page of Official Records, as the case may be, where the location notice is recorded in the office of the County Recorder of said Gila County, Arizona, is as follows, to wit:

<u>BLM Serial Number</u>	<u>Name</u>	<u>Docket</u>	<u>Book</u>	<u>Page</u>	<u>Section, Township & Range</u>
AMC 27992	Old Abe Amended	102	48 39	70	Unsurveyed Unsurveyed

That between the 11th day of March, 1991 and the 17th day of March, 1991, at least \$100.00 worth of work and improvements were done and performed upon or for the benefit of said claim for the year ending September 1, 1991, not including the location work on said claim; and said work and improvements were made by and at the expense of Magma Copper Company, Pinto Valley Division, a corporation organized under the laws of the State of Delaware and qualified to transact business in Gila County, Arizona, which is the owner of said claim; that said work and improvements were made for the purpose of complying with the laws of the United States pertaining to assessment or annual work and that Martin C. Cline was the man employed by, or for, said owner and who labored upon said claim and did said work and improvements; that said work and improvements were as follows, to wit:


Enlargement of an existing open cut, at a cost of \$125.00.

MAGMA COPPER COMPANY, Pinto Valley Division

Ruben A. Santellanes
Ruben A. Santellanes

SUBSCRIBED AND SWORN to before me this 7th day of September, 1991.

Walter High
Notary Public



My Commission Expires: September 27, 1994

RECEIVED
BLM. AZ. STATE OFFICE
SEP 10 10 21 AM '91
PHOENIX, ARIZONA

#10
320
CCK# 117209

606378

DOCKET J 11 PAGE 850

STATE OF ARIZONA, County of Gila, ss:
I do hereby certify that the within instrument was filed and recorded at request of MAGMA COPPER COMPANY 27989
Date Sep. 3, 1991 Time 3:20 P. M., Docket 841 Official Records Page 850 & 851
Records of Gila County, Arizona.
WITNESS my hand and official seal the day and year first above written.

MARY V. DE PAOLI, County Recorder
By Kaycee Stratton Deputy

MICROFILMED
Compared

RECEIVED
BLM, AZ STATE OFFICE
SEP 10 10 21 AM '91
PHOENIX, ARIZONA

AFFIDAVIT OF LABOR PERFORMED AND IMPROVEMENTS MADE

STATE OF ARIZONA)
) ss.
County of Gila)

RUBEN A. SANTELLANES, being first duly sworn according to law, deposes and says:

That he is a citizen of the United States and more than eighteen years of age, resides at Crestline in Gila County, Arizona (P.O. Box 100, Miami, Arizona), is personally acquainted with those certain lode mining claims situated in the Globe Mining District in Gila County, Arizona, of which the names, together with the numbers of Dockets, Books and Pages of Records of Mines where the location notices are recorded in the office of the County Recorder of Gila County, Arizona, are as follows, to wit:

<u>BLM Serial Number</u>	<u>Name</u>	<u>Docket</u>	<u>Book</u>	<u>Page</u>	<u>Section, Township & Range</u>
AMC 27989	Overside		48	70	Unsurveyed
	Amended	102		43	Unsurveyed
AMC 27990	Crown Point Ext. No. 1	102		37	Unsurveyed
AMC 27991	Crown Point Ext. No. 2	102		38	Unsurveyed
AMC 27993	Old Abe No. 1		48	82	Unsurveyed
	Amended	102		41	Unsurveyed

The said claims are contiguous, comprising a group.


That between the 11th day of March, 1991 and the 17th day of March, 1991, at least \$100.00 worth of work and improvements were done and performed upon or for the benefit of each of said claims for the year ending September 1, 1991, not including the location work on any of said claims; that said work and improvements were made by and at the expense of Magma Copper Company, Pinto Valley Division, a corporation organized under the laws of the State of Delaware and qualified to transact business in Gila County, Arizona, which is the owner of said claims; that said work and improvements were made for the purpose of complying with the laws of the United States pertaining to assessment or annual work and that Martin C. Cline was the man employed by, or for, said owner and who labored upon said claim and did said work and improvements; that

said work and improvements were as follows, to wit:

Enlargement of an existing open cut, at a cost of \$500.00.

MAGMA COPPER COMPANY, Pinto Valley Division

Ruben A. Santellanes
Ruben A. Santellanes



SUBSCRIBED AND SWORN to before me this 3rd day of September, 1991.

Helen High
Notary Public

My Commission Expires: _____
My Commission Expires: _____

RECEIVED
BLM FIELD OFFICE
SEP 10 10 22 AM '91
PHOENIX, AZ 85014

CR# 117209

STATE OF ARIZONA, County of GILA ss:

I do hereby certify that the within instrument was filed and recorded at request of MAGMA COPPER COMPANY 27995

Date Sep. 3, 1991 Time 3:20 P. M., Docket 841 Official Records Page 860 & 861

WITNESS my hand and official seal the day and year first above written.

MARY V. DE PAOLI, County Recorder

MICROFILMED

By Kaycee Stratton Deputy

Compared

RECEIVED BLM, AZ STATE OFFICE PHOENIX, ARIZONA SEP 10 10 21 AM '91

AFFIDAVIT OF LABOR PERFORMED AND IMPROVEMENTS MADE

STATE OF ARIZONA)
) ss.
County of Gila)

RUBEN A. SANTELLANES, being first duly sworn according to law, deposes and says:

That he is a citizen of the United States and more than eighteen years of age, resides at Crestline in Gila County, Arizona (P.O. Box 100, Miami, Arizona), is personally acquainted with those certain lode mining claims situated in the Globe Mining District in Gila County, Arizona, of which the name, together with the number of Book and Pages of Records of Mines, or Docket and Page of Official Records, as the case may be, where the location notice is recorded in the office of the County Recorder of said Gila County, Arizona, is as follows, to wit:

Table with 6 columns: BLM Serial Number, Name, Docket, Book, Page, Section, Township & Range. Lists various mining claims like Fly No. 1-13, Bluebird #4, Conquistador No. 1, etc.

That said claims are contiguous, comprising a group.

That between the 6th day of July, 1991 and the 18th day of July, 1991, at least \$100.00 worth of work and improvements were done and performed upon or for the benefit of said claims for the year ending September 1, 1991, not including the location work on said claims; that said work and improvements were made by and at the expense of Magma Copper Company, Pinto Valley Division, a corporation organized under the laws of the State of Delaware and qualified to transact business in Gila County, Arizona, which is the owner of said claims; that said work and improvements were made for the purpose of complying with the laws of the United States pertaining to assessment or annual work and that D. Dalmolin, an employee of Dalmolin Excavation Company, Globe, Arizona and D. Ruiz, an employee of O'Keefe Drilling Company, P.O.Box 3810, Butte, MT 89702 were the men employed by, or for, said owner and who labored upon said claims and did said work and improvements; that said work and improvements were as follows, to wit:


Road maintenance and drainage control at a cost of \$1,905.00.

MAGMA COPPER COMPANY, Pinto Valley Division

Ruben A. Santellanes
Ruben A. Santellanes

SUBSCRIBED AND SWORN to before me this 9th day of September, 1991.

Walter High
Notary Public



My Commission Expires: _____

My Commission Expires June 21, 1994

RECORDED
BLM ADJUTANT GENERAL'S OFFICE
SEP 10 10 21 AM '91
PHOENIX, ARIZONA

STATE OF ARIZONA, County of Gila, ss:

I do hereby certify that the within instrument was filed and recorded at request of

MAGMA COPPER COMPANY 277668

Date Sep. 3, 1991 Time 3:20 P. M., Docket

841

Official Records Page 867 & 868

Records of Gila County, Arizona.

WITNESS my hand and official seal the day and year first above written.

MARY V. DE PAOLI, County Recorder

MICROFILMED

Compared

By Kaycee Stratton Deputy

RECEIVED BLM AZ STATE OFFICE SEP 10 10 22 AM '91 PHOENIX, ARIZONA

AFFIDAVIT OF LABOR PERFORMED AND IMPROVEMENTS MADE

STATE OF ARIZONA)
) ss.
County of Gila)

RUBEN A. SANTELLANES, being first duly sworn according to law, deposes and says:

That he is a citizen of the United States and more than eighteen years of age, resides at Crestline in Gila County, Arizona (P.O. Box 100, Miami, Arizona), is personally acquainted with those certain lode mining claims situated in the Globe Mining District in Gila County, Arizona, of which the name, together with the number of Book and Pages of Records of Mines, or Docket and Page of Official Records, as the case may be, where the location notice is recorded in the office of the County Recorder of said Gila County, Arizona, is as follows, to wit:

Table with 6 columns: BLM Serial Number, Name, Docket, Book, Page, Section, Township & Range. Lists mining claims from AMC 27766 to AMC 27798.

BLM Serial Number	Name	Docket	Book	Page	Section, Township & Range
AMC 27799	Skunk 2	343		204	Unsurveyed
AMC 27800	Skunk 3	343		205	Unsurveyed
AMC 27801	Rita No. 15	173		540	Unsurveyed
AMC 27802	Sunrise		48	35	Unsurveyed
AMC 27803	Limestone #1		49	150	Unsurveyed
AMC 27804	Limestone #2		49	150	Unsurveyed
AMC 27805	Limestone #3		49	151	Unsurveyed
AMC 27806	Limestone #4	154		638	Unsurveyed
AMC 27807	Limestone No. 5	154		639	Unsurveyed
AMC 27793	Independence		41	160	Unsurveyed
	Amended		42	114	Unsurveyed
AMC 27794	Enterprise		46	434	Unsurveyed
AMC 27795	Enterprise No. 2		41	313	Unsurveyed
AMC 27796	Enterprise No. 3		41	313	Unsurveyed
AMC 27797	Silver Bar		46	435	Unsurveyed
	Amended		42	115	Unsurveyed

That said claims are contiguous, comprising a group.

That between the 6th day of July, 1991 and the 16th day of August, 1991, at least \$100.00 worth of work and improvements were done and performed upon or for the benefit of said claims for the year ending September 1, 1991, not including the location work on said claims, that said work and improvements were made by and at the expense of Magma Copper Company, Pinto Valley Division, a corporation organized under the laws of the State of Delaware and qualified to transact business in Gila County, Arizona, which is the owner of said claims, that said work and improvements were made for the purpose of complying with the laws of the United States pertaining to assessment or annual work and that D. Dalmolin and R. Dalmolin, employees of Dalmolin Excavating, Globe, AZ 85501, were the men employed by, or for, said owner and who labored upon said claims and did said work and improvements; that said work and improvements were as follows, to wit:

Road maintenance and drainage control at a cost of \$4,207.00.

MAGMA COPPER COMPANY, Pinto Valley Division

Ruben A. Santellanes
 Ruben A. Santellanes

SUBSCRIBED AND SWORN to before me this 3rd day of September, 1991.

PHOENIX, ARIZONA
 SEP 10 10 22 AM '91
 RECEIVED
 BLM AZ STATE OFFICE

[Signature]
 Notary Public

My Commission Expires: _____
 My Commission Expires June 21, 1994

14

3-20
C OJ# 117209

606377

STATE OF ARIZONA, County of Gila, ss:

I do hereby certify that the within instrument was filed and recorded at request of MAGMA COPPER COMPANY

28058
SP
SR
21

Date Sep. 3, 1991 Time 3:20 P. M., Docket 841

Official Records Page 848 & 849

Records of Gila County, Arizona.

WITNESS my hand and official seal the day and year first above written.

MARY V. DE PAOLI, County Recorder

MICROFILMED
Compared

by Kaycee Stratton Deputy

AFFIDAVIT OF LABOR PERFORMED AND IMPROVEMENTS MADE

RECEIVED
B.L.M. AZ STATE OFFICE
SEP 10 10 21 AM '91
PHOENIX, ARIZONA

STATE OF ARIZONA)
) ss.
County of Gila)

RUBEN A. SANTELLANES, being first duly sworn according to law, deposes and says:

That he is a citizen of the United States and more than eighteen years of age, resides at Crestline in Gila County, Arizona (P.O. Box 100, Miami, Arizona), is personally acquainted with those certain lode mining claims situated in the Globe Mining District in Gila County, Arizona, of which the name, together with the number of Book and Page of Records of Mines where the location notice is recorded in the office of the County Recorder of Gila County, Arizona, is as follows, to wit:

<u>BLM Serial Number</u>	<u>Name</u>	<u>Book</u>	<u>Page</u>	<u>Section, Township & Range</u>
AMC 28058 ✓	Evening Star	39	356	Sec. 24, T.1N., R.15E.

That between the 4th day of March, 1991 and the 10th day of March, 1991 at least \$100.00 worth of work and improvements were done and performed upon or for the benefit of said claim for the year ending September 1, 1991, not including the location work on said claim; and said work and improvements were made by and at the expense of Magma Copper Company, Pinto Valley Division, a Delaware corporation qualified to transact business in Gila County, Arizona, which is the owner of said claim; that said work and improvements were made for the purpose of complying with the laws of the United States pertaining to assessment or annual work and that Martin C. Cline was the man employed by, or for, said owner and who labored upon said claim and did said work and improvements; that said work and improvements were as follows, to wit:

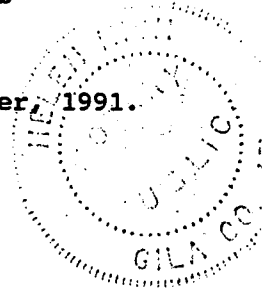
Enlargement of an existing open cut, at a cost of \$125.00.

MAGMA COPPER COMPANY, Pinto Valley Division

Ruben A. Santellanes
Ruben A. Santellanes

SUBSCRIBED AND SWORN to before me this 3rd day of September, 1991.

Helen High
Notary Public



My Commission Expires June 21, 1994
My Commission Expires: _____

RECEIVED
BLM DISTRICT OFFICE
SEP 10 10 21 AM '91
PHOENIX, ARIZONA

434
CK# 117209

STATE OF ARIZONA, County of Gila

I do hereby certify that the within instrument was filed and recorded at request of

MAGMA COPPER COMPANY 28043

Date Sep. 3, 1991 Time 3:20 P. M., Docket 841

Official Records Pages 862 & 86

Records of Gila County, Arizona

WITNESS my hand and official seal the day and year first above written.

MARY V. DE PAOLI, County Recorder

Kaycee Stratton Deputy

MICROFILMED

Compared

RECEIVED
BLM, AZ STATE OFFICE
SEP 10 10 21 AM '91
PHOENIX, ARIZONA

AFFIDAVIT OF LABOR PERFORMED AND IMPROVEMENTS MADE

STATE OF ARIZONA)
) ss.
County of Gila)

RUBEN A. SANTELLENES, being first duly sworn according to law, deposes and says:

That he is a citizen of the United States and more than eighteen years of age, resides at Crestline in Gila County, Arizona (P.O. Box 100, Miami, Arizona), and is personally acquainted with those certain lode mining claims situated in the Globe Mining District, sometimes known as the Globe-Miami District, in Gila County, Arizona, of which the names, together with the number of Books and Pages of Records of Mines or Docket and Pages of Official Records, as the case may be, where their location notices are recorded in the office of the County Recorder of Gila County, Arizona, are as follows, to wit:

BLM Serial Number	Name	Docket	Book	Page	Section, Township & Range
AMC 28043	November Re-located		50	7	Unsurveyed
AMC 28044	October		50	8	Unsurveyed
AMC 28045	Cities No. 1	290		871	Sec. 5, T.1N., R.15E.
AMC 28046	Cities No. 2	290		872	Sec. 5, T.1N., R.15E.
AMC 28047	Cities No. 3	290		873	Secs. 5&6, T.1N., R.15E.
AMC 28048	Cities No. 4	290		874	Sec. 5, T.1N., R.15E.
AMC 28049	Cities No. 5	290		875	Sec. 5, T.1N., R.15E.
AMC 28050	Cities No. 6	290		876	Sec. 5, T.1N., R.15E.
AMC 28051	Cities No. 7	290		877	Sec. 5, T.1N., R.15E.
AMC 28052	Cities No. 8	290		878	Sec. 5, T.1N., R.15E.
AMC 28053	Cities No. 9	290		879	Sec. 5, T.1N., R.15E.
AMC 28054	Cities No. 10	290		880	Sec. 5, T.1N., R.15E.
AMC 28055	Cities No. 11	290		881	Sec. 5, T.1N., R.15E.
AMC 28056	Cities No. 12	290		882	Sec. 5, T.1N., R.15E.
AMC 28057	Cities No. 13	290		883	Sec. 5, T.1N., R.15E.

The said claims are contiguous, comprising a group.

That between the 2nd day of July, 1991 and the 3rd day of July, 1991, at least \$100.00 worth of work and improvements were done and performed upon or for the benefit of each of said claims for the year ending September 1, 1991, not including the location work on any of said claims; that said work and improvements were made by and

at the expense of Magma Copper Company, Pinto Valley Division, a corporation organized under the laws of the State of Delaware and qualified to transact business in Gila County, Arizona, which is the owner of said claims; that said work and improvements were made for the purpose of complying with the laws of the United States pertaining to assessment or annual work, and that D. Dalmolin, an employee of Dalmolin Excavation Company, Globe, AZ, 85501, was the man employed by, or for, said owner and who labored upon said claims and did said work and improvements; that said work and improvements were as follows, to wit:

Road maintenance and drainage control at a cost of \$1,625.00.

MAGMA COPPER COMPANY, Pinto Valley Division

Ruben A. Santellanes
Ruben A. Santellanes

SUBSCRIBED AND SWORN to before me this 3rd day of September, 1991.

Helen High
Notary Public



My Commission Expires: _____

My Commission Expires June 21, 1994

RECEIVED
BLM AZ DISTRICT OFFICE
SEP 10 10 21 AM '91
PHOENIX, ARIZONA

3.20
117209

606376

DOCKET 841, PAGE 846

STATE OF ARIZONA, County of Gila, ss:

I do hereby certify that the within instrument was filed and recorded at request of MAGMA COPPER COMPANY

28041

Date Sep. 3, 1991 Time 3:20 P. M., Docket 841 Official Records Page S: 846 & 847

Records of Gila County, Arizona.

WITNESS my hand and official seal the day and year first above written.

MARY V. DE PAOLI, County Recorder

By Kaycee Stratton Deputy

Pick up

MICROFILMED
Compared

RECEIVED
BLM AZ STATE OFFICE
SEP 10 10 20 AM '91
PHOENIX, ARIZONA

AFFIDAVIT OF LABOR PERFORMED AND IMPROVEMENTS MADE

STATE OF ARIZONA)
) ss.
County of Gila)

RUBEN A. SANTELLANES, being first duly sworn according to law, deposes and says:

That he is a citizen of the United States and more than eighteen years of age, resides at Crestline in Gila County, Arizona (P.O. Box 100, Miami, Arizona), is personally acquainted with those certain lode mining claims situated in the Globe Mining District in Gila County, Arizona, of which the names, together with the numbers of Dockets and Pages of Official Records where the location notices are recorded in the office of the County Recorder of Gila County, Arizona, are as follows, to wit:

<u>BLM Serial Number</u>	<u>Name</u>	<u>Docket</u>	<u>Page</u>	<u>Section, Township & Range</u>
AMC 28041	Key	312	587	Sec. 24, T.1N., R.15E.
AMC 28042	Key No. 1	312	588	Sec. 24, T.1N., R.15E.

The said claims are contiguous, comprising a group.

That between the 4th day of March, 1991 and the 10nd day of March, 1991, at least \$100.00 worth of work and improvements were done and performed upon or for the benefit of each of said claims for the year ending September 1, 1991, not including the location work on any of said claims; that said work and improvements were made by and at the expense of Magma Copper Company, Pinto Valley Division a Delaware corporation qualified to transact business in Gila County, Arizona, which is the owner of said claims; that said work and improvements were made for the purpose of complying with the laws of the United States pertaining to assessment or annual work and that Martin C. Cline was the man employed by, or for, said owner and who labored upon said claim and did said work and improvements; that said work and improvements were as follows, to wit:

Enlargement of an existing open cut, at a cost of \$250.00.


MAGMA COPPER COMPANY, Pinto Valley Division

Ruben A. Santellanes
Ruben A. Santellanes

SUBSCRIBED AND SWORN to before me this 3rd day of September, 1991.

Helen [Signature]
Notary Public

My Commission Expires June 21, 1994



My Commission Expires: _____

RECEIVED
BLM. AD. STATE OFFICE
SEP 10 10 20 AM '91
PHOENIX, ARIZONA

594422

#10447

STATE OF ARIZONA, County of Gila, ss:

I do hereby certify that the within instrument was filed and recorded at request of MAGMA COPPER COMPANY

Date Sep. 19, 1990 Time 2:00 P. M., Docket 811 Official Records Page 205 - 207

Records of Gila County, Arizona.

WITNESS my hand and official seal the day and year first above written.

ick up

MICROFILMED
Compared

MARY V. DE PAOLI, County Recorder

By Kaycee Reece Deputy

28542

27738 SG

RECEIVED OFFICE
BLM STATE OF ARIZONA
SEP 20 10 11 AM '90
PHOENIX, ARIZONA

AFFIDAVIT OF LABOR PERFORMED AND IMPROVEMENTS MADE

STATE OF ARIZONA)
) ss.
County of Gila)

RUBEN A. SANTELLANES, being first duly sworn according to law, deposes and says:

That he is a citizen of the United States and more than eighteen years of age, resides at Crestline in Gila County, Arizona (P.O. Box 100, Miami, Arizona), is personally acquainted with those certain lode mining claims situated in the Globe Mining District in Gila County, Arizona, of which the name, together with the number of Book and Pages of Records of Mines, or Docket and Page of Official Records, as the case may be, where the location notice is recorded in the office of the County Recorder of said Gila County, Arizona, is as follows, to wit:

<u>BLM Serial Number</u>	<u>Name</u>	<u>Docket</u>	<u>Page</u>	<u>Section, Township & Range</u>
AMC 28542	Ash 5	325	47	Sec. 20, T.2N., R.15E.
AMC 27808	Ash 7	325	48	Sec. 20, T.2N., R.15E.
AMC 27809	Ash 8	325	49	Sec. 20, T.2N., R.15E.
AMC 27810	Ash 9	325	50	Sec. 20, T.2N., R.15E.
AMC 27811	Ash 10	325	51	Sec. 20, T.2N., R.15E.
AMC 27812	Ash 11	325	52	Sec. 29, T.2N., R.15E.
AMC 27813	Ash 12	325	53	Sec. 29, T.2N., R.15E.
AMC 27814	Ash 13	325	54	Sec. 29, T.2N., R.15E.
AMC 27815	Ash 14	325	55	Sec. 29, T.2N., R.15E.
AMC 27816	Ash 15	325	56	Sec. 29, T.2N., R.15E.
AMC 27817	Ash 16	325	57	Sec. 29, T.2N., R.15E.
AMC 27818	Ash 17	325	58	Sec. 29, T.2N., R.15E.
AMC 27819	Ash 18	325	59	Sec. 29, T.2N., R.15E.
AMC 27820	Ash 19	325	60	Sec. 28, T.2N., R.15E.
AMC 27821	Ash 20	325	61	Sec. 29, T.2N., R.15E.
AMC 27822	Ash 21	325	62	Sec. 28, T.2N., R.15E.
AMC 27823	Ash 22	325	63	Sec. 29, T.2N., R.15E.
AMC 27824	Ash 23	325	64	Sec. 28, T.2N., R.15E.
AMC 27825	Ash 24	325	65	Sec. 29, T.2N., R.15E.
AMC 27826	Ash 25	325	66	Sec. 28, T.2N., R.15E.
AMC 27827	Ash 26	325	67	Sec. 29, T.2N., R.15E.
AMC 27828	Ash 27	325	68	Sec. 28, T.2N., R.15E.
AMC 27829	Ash 28	325	69	Sec. 29, T.2N., R.15E.
AMC 27830	Ash 29	325	70	Sec. 28, T.2N., R.15E.
AMC 27831	Ash 30	325	71	Sec. 29, T.2N., R.15E.
AMC 27832	Ash 31	325	72	Sec. 28, T.2N., R.15E.
AMC 27833	Ash 32	325	73	Sec. 29, T.2N., R.15E.

Fee Rec'd
by

<u>BLM Serial Number</u>	<u>Name</u>	<u>Docket</u>	<u>Page</u>	<u>Section, Township & Range</u>
AMC 27834	Ash 33	325	74	Sec. 28, T.2N., R.15E.
AMC 27835	Ash 34	325	75	Sec. 29, T.2N., R.15E.
AMC 27836	Ash 35	325	76	Sec. 28, T.2N., R.15E.
AMC 27837	Ash 36	325	77	Sec. 20, T.2N., R.15E.
AMC 27838	Ash 37	325	78	Sec. 21, T.2N., R.15E.
AMC 27839	Ash 38	325	79	Sec. 20, T.2N., R.15E.
AMC 27840	Ash 39	325	80	Sec. 21, T.2N., R.15E.
AMC 27841	Ash 40	325	81	Sec. 20, T.2N., R.15E.
AMC 27842	Ash 41	325	82	Sec. 21, T.2N., R.15E.
AMC 27843	Ash 42	325	83	Sec. 20, T.2N., R.15E.
AMC 27844	Ash 43	325	84	Sec. 21, T.2N., R.15E.
AMC 27845	Ash 44	325	85	Sec. 20, T.2N., R.15E.
AMC 27846	Ash 45	325	86	Sec. 21, T.2N., R.15E.
AMC 27847	Ash 46	325	87	Sec. 20, T.2N., R.15E.
AMC 27848	Ash 47	325	88	Sec. 21, T.2N., R.15E.
AMC 27849	Ash 48	325	89	Sec. 20, T.2N., R.15E.
AMC 27850	Ash 49	325	90	Sec. 21, T.2N., R.15E.
AMC 27851	Ash 64	325	91	Sec. 21, T.2N., R.15E.
AMC 27852	Ash 65	325	92	Sec. 21, T.2N., R.15E.
AMC 27853	Ash 66	325	93	Sec. 21, T.2N., R.15E.
AMC 27854	Ash 67	325	94	Sec. 21, T.2N., R.15E.
AMC 27855	Ash 68	325	95	Sec. 21, T.2N., R.15E.
AMC 27856	Ash 69	325	96	Sec. 21, T.2N., R.15E.
AMC 27857	Ash 70	325	97	Sec. 21, T.2N., R.15E.
AMC 27858	Ash 71	325	98	Sec. 21, T.2N., R.15E.
AMC 27859	Ash 72	325	99	Sec. 21, T.2N., R.15E.
AMC 27860	Ash 73	325	100	Sec. 21, T.2N., R.15E.
AMC 27861	Ash 74	325	101	Sec. 21, T.2N., R.15E.
AMC 27862	Ash 75	325	102	Sec. 21, T.2N., R.15E.
AMC 27863	Ash 76	325	103	Sec. 21, T.2N., R.15E.
AMC 27864	Ash 77	325	104	Sec. 21, T.2N., R.15E.
AMC 27865	Ash 78	325	105	Sec. 28, T.2N., R.15E.
AMC 27866	Ash 79	325	106	Sec. 28, T.2N., R.15E.
AMC 27867	Ash 80	325	107	Sec. 28, T.2N., R.15E.
AMC 27868	Ash 81	325	108	Sec. 28, T.2N., R.15E.
AMC 27869	Ash 82	325	109	Sec. 28, T.2N., R.15E.
AMC 27870	Ash 83	325	110	Sec. 28, T.2N., R.15E.
AMC 27871	Ash 84	325	111	Sec. 28, T.2N., R.15E.
AMC 27872	Ash 85	325	112	Sec. 28, T.2N., R.15E.
AMC 27873	Ash 86	325	113	Sec. 28, T.2N., R.15E.
AMC 27874	Ash 87	325	114	Sec. 28, T.2N., R.15E.
AMC 27875	Ash 88	325	115	Sec. 28, T.2N., R.15E.
AMC 27876	Ash 89	325	116	Sec. 28, T.2N., R.15E.
AMC 27877	Ash 90	325	117	Sec. 28, T.2N., R.15E.
AMC 27878	Ash 91	325	118	Sec. 28, T.2N., R.15E.
AMC 27879	Ash 92	325	119	Sec. 28, T.2N., R.15E.
AMC 27880	Ash 93	325	120	Sec. 28, T.2N., R.15E.
AMC 27881	Ash 94	325	121	Sec. 28, T.2N., R.15E.
AMC 27882	Ash 95	325	122	Sec. 28, T.2N., R.15E.
AMC 27883	Ash 96	325	123	Sec. 27, T.2N., R.15E.
AMC 27884	Ash 97	325	124	Sec. 27, T.2N., R.15E.
AMC 27885	Ash 98	325	125	Sec. 27, T.2N., R.15E.
AMC 27886	Ash 99	325	126	Sec. 27, T.2N., R.15E.
AMC 27887	Ash 100	325	127	Sec. 27, T.2N., R.15E.
AMC 27888	Ash 101	325	128	Sec. 21, T.2N., R.15E.
AMC 27889	Ash 102	325	129	Sec. 21, T.2N., R.15E.
AMC 27890	Ash 103	325	130	Sec. 22, T.2N., R.15E.
AMC 27891	Ash 104	325	131	Sec. 21, T.2N., R.15E.
AMC 27892	Ash 105	325	132	Sec. 22, T.2N., R.15E.
AMC 27893	Ash 106	325	133	Sec. 21, T.2N., R.15E.
AMC 27894	Ash 107	325	134	Sec. 22, T.2N., R.15E.

RECEIVED
BLM STATE OFFICE
SEP 12 AM 9:00

<u>BLM Serial Number</u>	<u>Name</u>	<u>Docket</u>	<u>Page</u>	<u>Section, Township & Range</u>
AMC 27895	Ash 108	325	135	Sec. 21, T.2N., R.15E.
AMC 27896	Ash 109	325	136	Sec. 27, T.2N., R.15E.
AMC 27897	Ash 110	325	137	Sec. 21, T.2N., R.15E.
AMC 27898	Ash 111	325	138	Sec. 22, T.2N., R.15E.
AMC 27899	Ash 112	325	139	Sec. 21, T.2N., R.15E.
AMC 27900	Ash 113	325	140	Sec. 22, T.2N., R.15E.
AMC 27901	Ash 114	325	141	Sec. 27, T.2N., R.15E.
AMC 27902	Ash 115	325	142	Sec. 27, T.2N., R.15E.
AMC 27903	Ash 200	355	176	Sec. 32, T.1N., R.15E.
AMC 27904	Ash 201	355	177	Sec. 32, T.1N., R.15E.
AMC 27905	Ash 202	355	178	Sec. 32, T.1N., R.15E.

The said claims are contiguous, comprising a group. That between the 23rd day of August, 1990 and the 31st day of August, 1990, at least \$100.00 worth of work and improvements were done and performed upon or for the benefit of said claims for the year ending September 1, 1990 not including the location work on said claims; that said work and improvements were made by and at the expense of Magma Copper Company, Pinto Valley Division, a corporation organized under the laws of the State of Delaware and qualified to transact business in Gila County, Arizona, which is the owner of said claims; that said work and improvements were made for the purpose of complying with the laws of the United States pertaining to assessment or annual work, and that B. Beeman, M. Peterson and J. Bradford, employees of Beeman Pump Company, Apache Junction, Arizona 85278, and F. DalMolin, an employee of DalMolin Excavating Company of Globe, Arizona, were the men employed by, or for, the owner and who labored upon said claims and did said work and improvements; that said work and improvements were as follows, to wit:

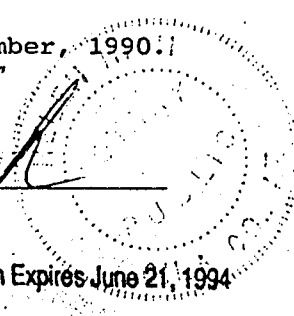
Drilling expenses of \$9,971.00. Access road repair at a cost of \$300.00.

MAGMA COPPER COMPANY, Pinto Valley Division

Ruben A. Santellanes
 Ruben A. Santellanes

SUBSCRIBED AND SWORN to before me this 19th day of September, 1990.

Nelson [Signature]
 Notary Public



My Commission Expires June 21, 1994

My Commission Expires: _____

RECEIVED
 BLM-AZ STATE OFFICE
 SEP 20 10 12 AM '90
 PHOENIX, ARIZONA

expense of Magma Copper Company, Pinto Valley Division a corporation organized under the laws of the Sate of Delaware and qualified to transact business in Gila County, Arizona, which is the owner of said claims, that said work and improvements were made for the purpose of complying with the laws of the United States pertaining to assessment or annual work and that D. Dalmolin, an employee of Dalmolin Excavation Company of Globe, Arizona was the man employed by, or for, said owner and who labored upon said claims and did said work and improvements; that said work and improvements were as follows, to wit:

Access road and development work at a cost of \$1,550.00.

MAGMA COPPER COMPANY, Pinto Valley Division


Ruben A. Santellanes
Ruben A. Santellanes

SUBSCRIBED AND SWORN to before me this 19th day of September, 1990.

Notary Public
Notary Public

My Commission Expires June 21, 1994

My Commission Expires: _____



#10447

STATE OF ARIZONA, County of Gila, ss:

I do hereby certify that the within instrument was filed and recorded at request of

MAGMA COPPER COMPANY

Date Sep. 19, 1990 Time 2:00 P.-M., Docket

811 Official Records Page s 199 & 200

Records of Gila County, Arizona.

WITNESS my hand and official seal the day and year first above written.

Pick up

MICROFILMED Compared

MARY V. DE PAOLI, County Recorder

By Karpee Pece

27738

SG yj

Deputy

RECEIVED OFFICE: BLM, AZ STATE OFFICE: SEP 25 10 11 AM '90 PHOENIX, ARIZONA

AFFIDAVIT OF LABOR PERFORMED AND IMPROVEMENTS MADE

STATE OF ARIZONA)
) ss.
County of Gila)

RUBEN A. SANTELLANES, being first duly sworn according to law, deposes and says:

That he is a citizen of the United States and more than eighteen years of age, resides at Crestline in Gila County, Arizona (P.O. Box 100, Miami, Arizona), is personally acquainted with those certain lode mining claims situated in the Globe Mining District in Gila County, Arizona, of which the name, together with the number of Book and Pages of Records of Mines, or Docket and Page of Official Records, as the case may be, where the location notice is recorded in the office of the County Recorder of said Gila County, Arizona, is as follows, to wit:

Table with 6 columns: BLM Serial Number, Name, Docket, Book, Page, Section, Township & Range. Lists various mining claims from AMC 27766 to AMC 27798.

Fee Rec'd yj 26

BLM Serial Number	Name	Docket	Book	Page	Section, Township & Range
AMC 27799	Skunk 2	343		204	Unsurveyed
AMC 27800	Skunk 3	343		205	Unsurveyed
AMC 27801	Rita No. 15	173		540	Unsurveyed
AMC 27802	Sunrise		48	35	Unsurveyed
AMC 27803	Limestone #1		49	150	Unsurveyed
AMC 27804	Limestone #2		49	150	Unsurveyed
AMC 27805	Limestone #3		49	151	Unsurveyed
AMC 27806	Limestone #4	154		638	Unsurveyed
AMC 27807	Limestone No. 5	154		639	Unsurveyed
AMC 27793	Independence		41	160	Unsurveyed
	Amended		42	114	Unsurveyed
AMC 27794	Enterprise		46	434	Unsurveyed
AMC 27795	Enterprise No. 2		41	313	Unsurveyed
AMC 27796	Enterprise No. 3		41	313	Unsurveyed
AMC 27797	Silver Bar		46	435	Unsurveyed
	Amended		42	115	Unsurveyed

That said claims are contiguous, comprising a group.

That between the 4th day of June, 1990 and the 11th day of June, 1990, at least \$100.00 worth of work and improvements were done and performed upon or for the benefit of said claims for the year ending September 1, 1990, not including the location work on said claims, that said work and improvements were made by and at the expense of Magma Copper Company, Pinto Valley Division, a corporation organized under the laws of the State of Delaware and qualified to transact business in Gila County, Arizona, which is the owner of said claims, that said work and improvements were made for the purpose of complying with the laws of the United States pertaining to assessment or annual work and that D. Dalmolin, an employee of Dalmolin Excavating, Globe, AZ 85501, was the man employed by, or for, said owner and who labored upon said claims and did said work and improvements; that said work and improvements were as follows, to wit:

Access road repair and drainage control at a cost of \$4,250.00.

MAGMA COPPER COMPANY, Pinto Valley Division

Ruben A. Santellanes
Ruben A. Santellanes

SUBSCRIBED AND SWORN to before me this 19th day of September, 1990.

RECEIVED
BLM AZ STATE OFFICE
SEP 28 10 11 AM '90
PHOENIX, ARIZONA

Notary Public
Notary Public

My Commission Expires June 21, 1994
My Commission Expires: _____

ck #104417

STATE OF ARIZONA, County of Gila, ss;
I do hereby certify that the within instrument was filed and recorded at request of MAGMA COPPER COMPANY

Date Sep. 19, 1990 Time 2:00 P. M., Docket 811 Official Records Page s 180 & 181
Records of Gila County, Arizona.

WITNESS my hand and official seal the day and year first above written.

MARY V. DE PAOLI, County Recorder

Kaylee Reese, Deputy

MICROFILMED
Compared

27738

SL mi

RECEIVED
BLM AZ STATE OFFICE
SEP 29 10 09 AM '90
PHOENIX, ARIZONA

AFFIDAVIT OF LABOR PERFORMED AND IMPROVEMENTS MADE

STATE OF ARIZONA)
County of Gila) ss.

RUBEN A. SANTELLANES, being first duly sworn according to law, deposes and says:

That he is a citizen of the United States and more than eighteen years of age, resides at Crestline in Gila County, Arizona (P.O. Box 100, Miami, Arizona), is personally acquainted with those certain lode mining claims situated in the Globe Mining District in Gila County, Arizona, of which the name, together with the number of Book and Page of Records of Mines where the location notice is recorded in the office of the County Recorder of Gila County, Arizona, is as follows, to wit:

<u>BLM Serial Number</u>	<u>Name</u>	<u>Book</u>	<u>Page</u>	<u>Section, Township & Range</u>
AMC 28058	Evening Star	39	356	Sec. 24, T.1N., R.15E.

That between the 14th day of March, 1990 and the 22nd day of March, 1990 at least \$100.00 worth of work and improvements were done and performed upon or for the benefit of said claim for the year ending September 1, 1990, not including the location work on said claim; and said work and improvements were made by and at the expense of Magma Copper Company, Pinto Valley Division, a Delaware corporation qualified to transact business in Gila County, Arizona, which is the owner of said claim; that said work and improvements were made for the purpose of complying with the laws of the United States pertaining to assessment or annual work and that Martin C. Cline was the man employed by, or for, said owner and who labored upon said claim and did said work and improvements; that said work and improvements were as follows, to wit:

Enlargement of an existing open cut, at a cost of \$125.00.


Fee Rec'd
mi

MAGMA COPPER COMPANY, Pinto Valley Division

Ruben A. Santellanes
Ruben A. Santellanes

SUBSCRIBED AND SWORN to before me this 19th day of September, 1990.

Neta High
Notary Public



My Commission Expires June 21, 1994

My Commission Expires: _____

RECEIVED
BLM, AZ STATE OFFICE
SEP 20 10 09 AM '90
PHOENIX, ARIZONA

594409

10447

STATE OF ARIZONA, County of Gila, ss:

I do hereby certify that the within instrument was filed and recorded at request of MAGMA COPPER COMPANY

Date Sep. 19, 1990 Time 2:00 P. M., Docket 811

Official Records Page s 178 & 179

Records of Gila County, Arizona.

WITNESS my hand and official seal the day and year first above written.

MARY V. DE PAOLI, County Recorder

Deputy

MICROFILMED
Compared

Kaylee Preece

27738

SG

AFFIDAVIT OF LABOR PERFORMED AND IMPROVEMENTS MADE

STATE OF ARIZONA)
) SS.
County of Gila)

RECEIVED
BLM RECORDS OFFICE
SEP 20 10 03 AM '90
PHOENIX, ARIZONA

RUBEN A. SANTELLANES, being first duly sworn according to law, deposes and says:

That he is a citizen of the United States and more than eighteen years of age, resides at Crestline in Gila County, Arizona (P.O. Box 100, Miami, Arizona), is personally acquainted with those certain lode mining claims situated in the Globe Mining District in Gila County, Arizona, of which the names, together with the numbers of Dockets and Pages of Official Records where the location notices are recorded in the office of the County Recorder of Gila County, Arizona, are as follows, to wit:

<u>BLM Serial Number</u>	<u>Name</u>	<u>Docket</u>	<u>Page</u>	<u>Section, Township & Range</u>
AMC 28041	Key	312	587	Sec. 24, T.1N., R.15E.
AMC 28042	Key No. 1	312	588	Sec. 24, T.1N., R.15E.

The said claims are contiguous, comprising a group.

That between the 14th day of March, 1990 and the 22nd day of March, 1990, at least \$100.00 worth of work and improvements were done and performed upon or for the benefit of each of said claims for the year ending September 1, 1990, not including the location work on any of said claims; that said work and improvements were made by and at the expense of Magma Copper Company, Pinto Valley Division a Delaware corporation qualified to transact business in Gila County, Arizona, which is the owner of said claims; that said work and improvements were made for the purpose of complying with the laws of the United States pertaining to assessment or annual work and that Martin C. Cline was the man employed by, or for, said owner and who labored upon said claim and did said work and improvements; that said work and improvements were as follows, to wit:

Enlargement of an existing open cut, at a cost of \$250.00.

Fee Rec'd
yn

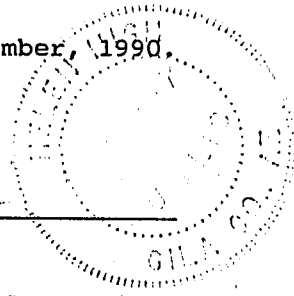
✓
2

MAGMA COPPER COMPANY, Pinto Valley Division

Ruben A. Santellanes
Ruben A. Santellanes

SUBSCRIBED AND SWORN to before me this 19th day of September, 1990.

Helen High
Notary Public



My Commission Expires June 21, 1994
My Commission Expires: _____

RECEIVED
BLM, AZ STATE OFFICE
SEP 20 10 09 AM '90
PHOENIX, ARIZONA

R#10447

STATE OF ARIZONA, County of Gila, ss;

I do hereby certify that the within instrument was filed and recorded at request of MAGMA COPPER COMPANY

Date Sep. 19, 1990 Time 2:00 P. M., Docket 811 Official Records Page s 194 & 195

Records of Gila County, Arizona.

WITNESS my hand and official seal the day and year first above written.

MICROFILMED Compared

MARY V. DE PAOLI, County Recorder

By *Louise Reed* Deputy

27738

SG M

AFFIDAVIT OF LABOR PERFORMED AND IMPROVEMENTS MADE

STATE OF ARIZONA)
) ss.
County of Gila)

RUBEN A. SANTELLENES, being first duly sworn according to law, deposes and says:

That he is a citizen of the United States and more than eighteen years of age, resides at Crestline in Gila County, Arizona (P.O. Box 100, Miami, Arizona), and is personally acquainted with those certain lode mining claims situated in the Globe Mining District, sometimes known as the Globe-Miami District, in Gila County, Arizona, of which the names, together with the number of Books and Pages of Records of Mines or Docket and Pages of Official Records, as the case may be, where their location notices are recorded in the office of the County Recorder of Gila County, Arizona, are as follows, to wit:

BLM Serial Number	Name	Docket	Book	Page	Section, Township & Range
AMC 28043	November Re-located		50	7	Unsurveyed
AMC 28044	October		50	8	Unsurveyed
AMC 28045	Cities No. 1	290		871	Sec. 5, T.1N., R.15E.
AMC 28046	Cities No. 2	290		872	Sec. 5, T.1N., R.15E.
AMC 28047	Cities No. 3	290		873	Secs. 5&6, T.1N., R.15E.
AMC 28048	Cities No. 4	290		874	Sec. 5, T.1N., R.15E.
AMC 28049	Cities No. 5	290		875	Sec. 5, T.1N., R.15E.
AMC 28050	Cities No. 6	290		876	Sec. 5, T.1N., R.15E.
AMC 28051	Cities No. 7	290		877	Sec. 5, T.1N., R.15E.
AMC 28052	Cities No. 8	290		878	Sec. 5, T.1N., R.15E.
AMC 28053	Cities No. 9	290		879	Sec. 5, T.1N., R.15E.
AMC 28054	Cities No. 10	290		880	Sec. 5, T.1N., R.15E.
AMC 28055	Cities No. 11	290		881	Sec. 5, T.1N., R.15E.
AMC 28056	Cities No. 12	290		882	Sec. 5, T.1N., R.15E.
AMC 28057	Cities No. 13	290		883	Sec. 5, T.1N., R.15E.

The said claims are contiguous, comprising a group.

That between the 2nd day of May, 1990 and the 3rd day of May, 1990, at least \$100.00 worth of work and improvements were done and performed upon or for the benefit of each of said claims for the year ending September 1, 1990, not including the location work on any of said claims; that said work and improvements were made by and

RECEIVED
BLM AZ STATE OFFICE
SEP 20 10 10 AM '90
PHOENIX, ARIZONA

Fee Rec'd
lji

15

at the expense of Magma Copper Company, Pinto Valley Division, a corporation organized under the laws of the State of Delaware and qualified to transact business in Gila County, Arizona, which is the owner of said claims; that said work and improvements were made for the purpose of complying with the laws of the United States pertaining to assessment or annual work, and that D. Dalmolin, an employee of Dalmolin Excavation Company, Globe, AZ, 85501, was the man employed by, or for, said owner and who labored upon said claims and did said work and improvements; that said work and improvements were as follows, to wit:

Road maintenance and drainage control at a cost of \$1,550.00.

MAGMA COPPER COMPANY, Pinto Valley Division

Ruben A. Santellanes
Ruben A. Santellanes

SUBSCRIBED AND SWORN to before me this 19th day of September, 1990.

Walter High
Notary Public

My Commission Expires June 21, 1994
My Commission Expires: _____



RECEIVED
BLM. AZ STAFF OFFICE
SEP 23 10 10 AM '90
PHOENIX, ARIZONA

#10447

STATE OF ARIZONA, County of Gila, ss;

I do hereby certify that the within instrument was filed and recorded at request of

MAGMA COPPER COMPANY

Date Sep. 19, 1990 Time 2:00 P. M., Docket

811

Official Records Page s 192 & 193

Records of Gila County, Arizona.

WITNESS my hand and official seal the day and year first above written.

MICROFILMED

MARY V. DE PAOLI, County Recorder

Compared

By *Louise Pease*

Deputy

27738
~~27734~~ SC

RECEIVED
BLM AZ STATE OFFICE
SEP 19 10 10 AM '90
PHOENIX, ARIZONA

AFFIDAVIT OF LABOR PERFORMED AND IMPROVEMENTS MADE

STATE OF ARIZONA)
) ss.
County of Gila)

RUBEN A. SANTELLANES, being first duly sworn according to law, deposes and says:

That he is a citizen of the United States and more than eighteen years of age, resides at Crestline in Gila County, Arizona (P.O. Box 100, Miami, Arizona), is personally acquainted with those certain lode mining claims situated in the Globe Mining District in Gila County, Arizona, of which the name, together with the number of Book and Pages of Records of Mines, or Docket and Page of Official Records, as the case may be, where the location notice is recorded in the office of the County Recorder of said Gila County, Arizona, is as follows, to wit:

<u>BLM Serial Number</u>	<u>Name</u>	<u>Docket</u>	<u>Book</u>	<u>Page</u>	<u>Section, Township & Range</u>
AMC 27995	Fly No. 1	157		230	Unsurveyed
AMC 27996	Fly No. 2	157		231	Unsurveyed
AMC 27997	Fly No. 3	157		232	Unsurveyed
AMC 27998	Fly No. 4	157		233	Unsurveyed
AMC 27999	Fly No. 5	157		234	Unsurveyed
AMC 28000	Fly No. 6	157		235	Unsurveyed
AMC 28001	Fly No. 7	157		236	Unsurveyed
AMC 28002	Fly No. 8	157		237	Unsurveyed
AMC 28003	Fly No. 9	157		238	Unsurveyed
AMC 28004	Fly No. 10	157		239	Unsurveyed
AMC 28005	Fly No. 11	157		240	Unsurveyed
AMC 28006	Fly No. 12	157		241	Unsurveyed
AMC 28007	Fly No. 13	157		242	Unsurveyed
AMC 28008	Bluebird #4		47	415	Unsurveyed
AMC 28009	Conquistador No. 1		48	247	Unsurveyed
	Amended		49	305	Unsurveyed
AMC 28010	Arizona No. 23		48	107	Unsurveyed
	Amended		42	105	Unsurveyed
AMC 28011	Arizona No. 24		48	107	Unsurveyed
	Amended		42	106	Unsurveyed
	Amended		49	305	Unsurveyed
AMC 28012	Black Eagle #2	107		223	Unsurveyed
AMC 28013	Gold Coin	154		449	Unsurveyed

That said claims are contiguous, comprising a group.

Fee Rec'd
Lji

That between the 7th day of May, 1990 and the 9th day of May, 1990, at least \$100.00 worth of work and improvements were done and performed upon or for the benefit of said claims for the year ending September 1, 1990, not including the location work on said claims; that said work and improvements were made by and at the expense of Magma Copper Company, Pinto Valley Division, a corporation organized under the laws of the State of Delaware and qualified to transact business in Gila County, Arizona, which is the owner of said claims; that said work and improvements were made for the purpose of complying with the laws of the United States pertaining to assessment or annual work and that D. Dalmolin, an employee of Dalmolin Excavation Company, Globe, Arizona was the man employed by, or for, said owner and who labored upon said claims and did said work and improvements; that said work and improvements were as follows, to wit:

Road maintenance and drainage control at a cost of \$1,950.00.

MAGMA COPPER COMPANY, Pinto Valley Division

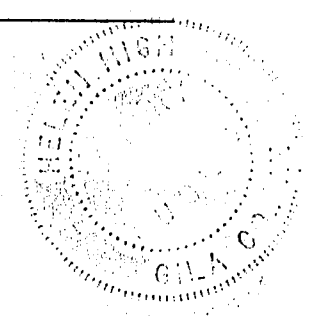
Ruben A. Santellanes
Ruben A. Santellanes

SUBSCRIBED AND SWORN to before me this 19th day of September, 1990.

Nolan High
Notary Public

My Commission Expires June 21, 1994

My Commission Expires: _____



RECEIVED
BLM. AZ STATE OFFICE
SEP 20 10 10 AM '90
PHOENIX, ARIZONA

Enlargement of an existing open cut, at a cost of \$250.00.

MAGMA COPPER COMPANY, Pinto Valley Division

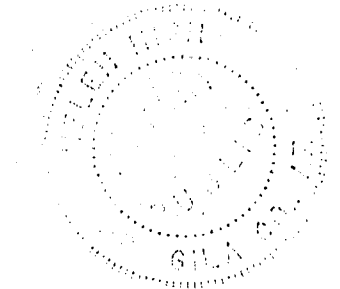
Ruben A. Santellanes
Ruben A. Santellanes

SUBSCRIBED AND SWORN to before me this 19th day of September, 1990.

Notary Public
Notary Public

My Commission Expires June 21, 1994

My Commission Expires: _____



RECEIVED
BLM. AZ STATE OFFICE
SEP 20 10 10 AM '90
PHOENIX, ARIZONA

that said work and improvements were as follows, to wit:

Enlargement of an existing open cut, at a cost of \$500.00.

MAGMA COPPER COMPANY, Pinto Valley Division

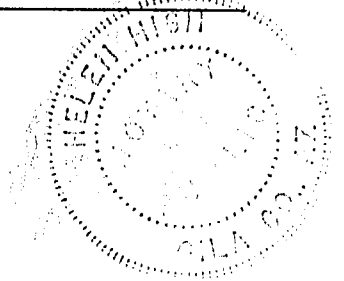
Ruben A. Santellanes
Ruben A. Santellanes

SUBSCRIBED AND SWORN to before me this 19th day of September, 1990.

Helen High
Notary Public

My Commission Expires June 21, 1994

My Commission Expires: _____



RECEIVED
B.L.M. AZ STATE OFFICE
SEP 29 10 10 AM '90
PHOENIX, ARIZONA

7410447

594414

DOCKET 811 PAGE 188

STATE OF ARIZONA, County of Gila, ss;

I do hereby certify that the within instrument was filed and recorded at request of

MAGMA COPPER COMPANY

Date Sep. 19, 1990 Time 2:00 P.M., Docket 811 Official Records Page S 188 & 189
Records of Gila County, Arizona.

WITNESS my hand and official seal the day and year first above written.

ck up

MICROFILMED
Compared

MARY V. DE PAOLI, County Recorder

By *Louise Reese* Deputy

27738
56 ep

RECEIVED
BLM STATE OFFICE
SEP 20 10 29 AM '90
PHOENIX, ARIZONA

AFFIDAVIT OF LABOR PERFORMED AND IMPROVEMENTS MADE

STATE OF ARIZONA)
County of Gila) ss.

RUBEN A. SANTELLANES, being first duly sworn according to law, deposes and says:

That he is a citizen of the United States and more than eighteen years of age, resides at Crestline in Gila County, Arizona (P.O. Box 100, Miami, Arizona), is personally acquainted with those certain lode mining claims situated in the Globe Mining District in Gila County, Arizona, of which the name, together with the number of Docket, Book and Pages of Records of Mines, or Docket and Page of Official Records, as the case may be, where the location notice is recorded in the office of the County Recorder of said Gila County, Arizona, is as follows, to wit:

<u>BLM Serial Number</u>	<u>Name</u>	<u>Docket</u>	<u>Book</u>	<u>Page</u>	<u>Section, Township & Range</u>
AMC 27992	Old Abe Amended	102	48 39	70	Unsurveyed Unsurveyed

That between the 26th day of March, 1990 and the 2nd day of April, 1990, at least \$100.00 worth of work and improvements were done and performed upon or for the benefit of said claim for the year ending September 1, 1990, not including the location work on said claim; and said work and improvements were made by and at the expense of Magma Copper Company, Pinto Valley Division, a corporation organized under the laws of the State of Delaware and qualified to transact business in Gila County, Arizona, which is the owner of said claim; that said work and improvements were made for the purpose of complying with the laws of the United States pertaining to assessment or annual work and that Martin C. Cline was the man employed by, or for, said owner and who labored upon said claim and did said work and improvements; that said work and improvements were as follows, to wit:

Enlargement of an existing open cut, at a cost of \$125.00.

Fee Rec'd
ep

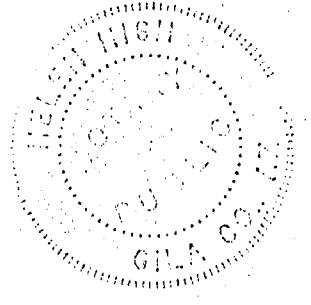
MAGMA COPPER COMPANY, Pinto Valley Division

Ruben A. Santellanes
Ruben A. Santellanes

SUBSCRIBED AND SWORN to before me this 19th day of September, 1990.

[Signature]
Notary Public

My Commission Expires June 21, 1994
My Commission Expires: _____



RECEIVED
BLM AZ STATE OFFICE
SEP 20 10 10 AM '90
PHOENIX, ARIZONA

CK# D447

STATE OF ARIZONA, County of Gila, ss:

I do hereby certify that the within instrument was filed and recorded at request of MAGMA COPPER COMPANY

Date Sep. 19, 1990 Time 2:00 P. M., Docket 811 Official Records Pages 186 & 187

Records of Gila County, Arizona.

WITNESS my hand and official seal the day and year first above written.

Pickup

MICROFILMED Compared

MARY V. DE PAOLI, County Recorder

Kaycee Peice Deputy

27738

SG

RECEIVED BLM AZ STATE OFFICE SEP 20 10 16 AM '90 PHOENIX, ARIZONA

AFFIDAVIT OF LABOR PERFORMED AND IMPROVEMENTS MADE

STATE OF ARIZONA)
) ss.
County of Gila)

RUBEN A. SANTELLANES, being first duly sworn according to law, deposes and says:

That he is a citizen of the United States and more than eighteen years of age, resides at Crestline in Gila County, Arizona (P.O. Box 100, Miami, Arizona), is personally acquainted with those certain lode mining claims situated in the Globe Mining District in Gila County, Arizona, of which the name, together with the number of Book and Page of Records of Mines, or Docket and Page of Official Records, as the case may be, where the location notice is recorded in the office of the County Recorder of said Gila County, Arizona, is as follows, to wit:r

Table with 5 columns: BLM Serial Number, Name, Docket, Page, Section, Township & Range. Row 1: AMC 27994, Tunnel, 10, 502, Unsurveyed

That between the 26th day of March, 1990 and the 2nd day of April, 1990, at least \$100.00 worth of work and improvements were done and performed upon or for the benefit of said claim for the year ending September 1, 1990, not including the location work on said claim; and said work and improvements were made by and at the expense of Magma Copper Company, Pinto Valley Division, a corporation organized under the laws of the State of Delaware and qualified to transact business in Gila County, Arizona, which is the owner of said claim; that said work and improvements were made for the purpose of complying with the laws of the United States pertaining to assessment or annual work and that Martin C. Cline was the man employed by, or for, said owner and who labored upon said claim and did said work and improvements; that said work and improvements were as follows, to wit:

Enlargement of an existing open cut, at a cost of \$125.00.

Fee Rec'd

MAGMA COPPER COMPANY, Pinto Valley Division

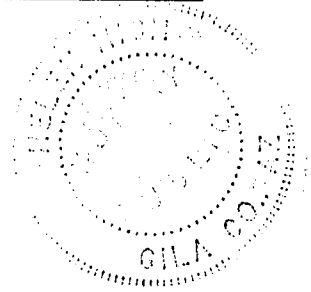
Ruben A. Santellanes
Ruben A. Santellanes

SUBSCRIBED AND SWORN to before me this 19th day of September, 1990.

John High
Notary Public

My Commission Expires June 21, 1994

My Commission Expires: _____



RECEIVED
BLM, AZ STATE OFFICE
SEP 20 10 10 AM '90
PHOENIX, ARIZONA

447

STATE OF ARIZONA, County of Gila, ss; I do hereby certify that the within instrument was filed and recorded at request of MAGMA COPPER COMPANY

Date Sep. 19, 1990 Time 2:00 P. M., Docket 811 Official Records Page s 201 & 202 Records of Gila County, Arizona.

WITNESS my hand and official seal the day and year first above written.

MICROFILMED

MARY V. DE PAOLI, County Recorder.

Compared

By *Lancee Beece* Deputy

97634
27738

RECEIVED
BLM AZ STATE OFFICE
SEP 20 10 11 AM '90
PHOENIX, ARIZONA

AFFIDAVIT OF LABOR PERFORMED AND IMPROVEMENTS MADE

STATE OF ARIZONA)
) ss.
County of Gila)

RUBEN A SANTELLANES, being first duly sworn according to law, deposes and says:

That he is a citizen of the United States and more than eighteen years of age, resides at Crestline in Gila County, Arizona (P.O. Box 100, Miami, Arizona), is personally acquainted with those certain lode mining claims situated in the Globe Mining District in Gila County, Arizona, of which the name, together with the number of Book and Pages of Records of Mines, or Docket and Page of Official Records, as the case may be, where the location notice is recorded in the office of the County Recorder of said Gila County, Airzona, is as follows, to wit:

<u>BLM Serial Number</u>	<u>Names</u>	<u>Docket</u>	<u>Book</u>	<u>Page</u>	<u>Section, Township & Range</u>
AMC 28020..	Rejected #1	31		415	Unsurveyed
AMC 28019 ..	Rejected #2	31		416	Unsurveyed
	Amended	52		374	Unsurveyed
AMC 28016..	Rejected No. 3	53		184	Unsurveyed
AMC 97634 . .	Rejected 4	493		569	Unsurveyed
AMC 97635 . .	Rejected 5	493		571	Unsurveyed
AMC 97636 . .	Rejected 6	493		573	Unsurveyed
AMC 97637 . .	Rejected 7	493		575	Unsurveyed
AMC 97638 . .	Rejected 8	493		577	Unsurveyed
AMC 97639 . .	Rejected 9	493		579	Unsurveyed
AMC 97640 . .	Rejected 10	493		581	Unsurveyed
AMC 97641 . .	Rejected 11	493		583	Unsurveyed
AMC 97642 . .	Rejected 12	493		585	Unsurveyed
AMC 97643 . .	Rejected 13	493		587	Unsurveyed
AMC 28017..	Lizzard #26		47	347	Unsurveyed
	Amended	11		81	Unsurveyed
AMC 28018..	Lizzard #27		47	348	Unsurveyed

That said claims are contiguous, comprising a group.

That between the 23rd day of April, 1990 and the 24th day of April, 1990, at least \$100.00 worth of work and improvements were done and performed upon or for the benefit of said claims for the year ending September 1, 1990, not including the location work on said claims; that said work and improvements were made by and at the

Fee Rec'd
15

K#104447

STATE OF ARIZONA, County of Gila, ss:

I do hereby certify that the within instrument was filed and recorded at request of

MAGMA COPPER COMPANY

Date Sep 19, 1990

Time 2:00

P. M., Docket 811

Official Records Page S 176 & 177

Records of Gila County, Arizona.

WITNESS my hand and official seal the day and year first above written.

MICROFILMED

MARY V. DE PAOLI, County Recorder

By Kayce Pease

Deputy

Compared

27738
SG

PHOENIX, ARIZONA

RECEIVED
BLM AZ STATE OFFICE
SEP 20 10 09 AM '90

AFFIDAVIT OF LABOR PERFORMED AND IMPROVEMENTS MADE

STATE OF ARIZONA)
County of Gila) ss.

RUBEN A. SANTELLANES, being first duly sworn according to law, deposes and says:

That he is a citizen of the United States and more than eighteen years of age, resides at Crestline in Gila County, Arizona (P.O. Box 100, Miami, Arizona), is personally acquainted with those certain lode mining claims situated in the Globe Mining District in Gila County, Arizona, of which the name, together with the numbers of Books and Pages of Records of Mines where the location notice is recorded in the office of the County Recorder of Gila County, Arizona, is as follows, to wit:

<u>BLM Serial Number</u>	<u>Name</u>	<u>Book</u>	<u>Page</u>	<u>Section, Township & Range</u>
AMC 28015	White Owl	43	613	Sec. 23, T.1N., R.15E.
AMC 28014	Black Owl	43	614	Sec. 14, T.1N., R.15E.

That said claims are contiguous, comprising a group.

That between the 14th day of March, 1990 and the 22nd day of March, 1990, at least \$100.00 worth of work and improvements were done and performed upon or for the benefit of each of said claims for the year ending September 1, 1990, not including the location work on any of said claims; that said work and improvements were made by and at the expense of Magma Copper Company, Pinto Valley Division, a Delaware corporation qualified to transact business in Gila County, Arizona, which is the owner of said claims; that said work and improvements were made for the purpose of complying with the laws of the United Sates pertaining to assessment or annual work, and that Martin C. Cline was the man employed by, or for, said owner and who labored upon said claims and did said work and improvements; that said work and improvements were as follows, to wit:

Enlargement of an existing open cut, at a cost of \$250.00.

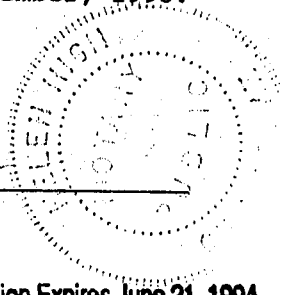
Fee Rec'd
M

MAGMA COPPER COMPANY, Pinto Valley Division

Ruben A. Santellanes
Ruben A. Santellanes

SUBSCRIBED AND SWORN to before me this 19th day of September, 1990.

Helen High
Notary Public



My Commission Expires: My Commission Expires June 21, 1994

RECEIVED
BLM AZ STATE OFFICE
SEP 20 10 03 AM '90
PHOENIX, ARIZONA

MAGMA COPPER COMPANY
PINTO VALLEY DIVISION

September 19, 1990

27738

97634

129535

142565

SG yj

BOX 100
MIAMI, ARIZONA 85539
(602) 425-7611

RECEIVED OFFICE
BLM, AZ STATE OFFICE
SEP 25 10 12 AM '90
PHOENIX, ARIZONA

NOTICE OF INTENTION TO HOLD

MILL SITES - MAGMA COPPER COMPANY

Magma Copper Company, Pinto Valley Division, a Delaware Corporation qualified to do business in Arizona, intends to hold those certain unpatented mill sites situated in the Globe Mining District, sometimes called the Globe-Miami District, in Gila County, Arizona, of which the B.L.M. serial number assigned to each, together with the name, docket and page of Official Records of Gila County, Arizona, where their location notices are recorded as follows, to wit:

<u>BLM Serial Number</u>	<u>Name</u>	<u>Docket</u>	<u>Page(s)</u>
AMC 28023 ••	Peak No. 3	333	331
AMC 28025 ••	Peak No. 7	333	333
AMC 28026 ••	Peak No. 8	333	334
AMC 28027 ••	Peak No. 9	335	703
AMC 28028 ••	Peak No. 10	335	704
AMC 28031 ••	Peak No. 14	367	606
AMC 28032 ••	Peak No. 15	367	607
AMC 28033 ••	Peak No. 17	367	608
AMC 28036 ••	Peak No. 22	390	9
AMC 28037 ••	Peak No. 24	402	700
AMC 28038 ••	Peak 25	405	974
AMC 28040 ••	Peak 28	414	719
AMC 97644 ••	Peak 34	493	567 & 568
AMC 129535 ••	Peak 94	534	775 & 776
AMC 142565 ••	M1	549	363 & 364

Fee Rec'd
4/

15

That each of said mill sites, which is a claim-related site, will continue to be used for mining and milling purposes.


This notice is given with respect to the assessment year ending September 1, 1990.

MAGMA COPPER COMPANY, Pinto Valley Division

Ruben A. Santellanes
Ruben A. Santellanes

SUBSCRIBED AND SWORN to before me this 19th day of September, 1990.

Melba High
Notary Public



My Commission Expires June 21, 1994

My Commission Expires: _____

RECEIVED
B.L.M. AT STATE OFFICE
SEP 20 10 12 AM '90
PHOENIX, ARIZONA

594423

STATE OF ARIZONA, County of Gila, ss;

I do hereby certify that the within instrument was filed and recorded at request of Magma Copper Company

Date Sep. 19, 1990 Time 2:00 P. M., Docket 811 Official Records Pages 208 & 209

Records of Gila County, Arizona.

WITNESS my hand and official seal the day and year first above written.

MARY V. DE PAOLI, County Recorder
By *Karice Reese* Deputy

RECORDED
Compared

18400
K# 104417
ekup

1699-531

39932
298647
~~27989~~

27989 RECEIVED Jm
B.L.M. AZ STATE OFFICE

AFFIDAVIT OF PERFORMANCE OF ANNUAL WORK
(Arizona--Owned and Leased Claims)

OCT 9 1990

STATE OF Colorado

COUNTY OF Denver

7:45 A.M.
PHOENIX, ARIZONA

says: Gary Parkison, being duly sworn, deposes and

1. That I am a citizen of the United States and more than eighteen (18) years of age and reside at 8257 Sweetwater Road, Littleton, CO 80124 having knowledge of the facts herein stated and being personally acquainted with the claims, I make this affidavit on behalf of WESTMONT MINING INC., 4949 S. Syracuse Street, Suite 4200, Denver, Colorado 80237, and the persons named on Exhibit A as owners of the claims, more particularly described in Exhibit A attached hereto and incorporated by the reference herein.

2. That between September 1, 1989 and September 1, 1990, at least \$165,000 worth of work and improvements were done and performed upon the claims, not including the location work of the claims.

3. Such work and improvements were made by and at the expense of Westmont Mining Inc. for the purpose of complying with the laws of the United States pertaining to assessment or annual work for the assessment year ending at noon, September 1, 1990.

4. The following listed persons were employed by Westmont Mining Inc. and did said work and improvements upon the claims:

- Dale Armstrong - Consulting Geologist
- Syver More - Consulting Geologist
- Skyline Labs - Tucson, Arizona
- Drilling Services Inc. - Chandler, Arizona
- Bryant Construction - Superior, Arizona

5. The work and improvements made upon the claims are as follows: Construction of 28 drill sites and access roads. Rotary or percussion reverse circulation drilling of 13,545' of 5 1/4" hole and assaying of cuttings collected at 5' intervals.

6. [Check box if applicable]

Detailed report required by United States mining laws for geological, geophysical or geochemical work or labor is attached.

7. The work and improvements were made and performed for the benefit of all of the claims described on Exhibit A which are a contiguous group of lode mining claims.

OFFICIAL RECORDS OF
PINAL COUNTY RECORDER
KATHLEEN C. FELIX

DATE: 20SEP90 TIME: 1000
FEE: \$6.00 \$4.00 \$5.00
PAGES: 005
DOCKET: 1699 PAGE: 531
INSTRUMENT # 988725


8. The serial number assigned to each claim by the authorized officer upon filing a copy of the Notice of Location in the proper B.L.M. office is shown on Exhibit A and constitutes the description of the claim as provided in 43 C.F.R. Section 3833.2-4(a)(1).

Further affiant saith not.

Amy Parker
Agent for Westmont Mining Inc.

Subscribed and sworn to before me this 12th day of September, 1990.

Sharon R. Ellbracht
Notary Public



My Commission Expires:
June 16, 1991
[SEAL]

RECEIVED
B.L.M. AZ STATE OFFICE
OCT 9 1990
7:45 A.M.
PHOENIX, ARIZONA

CARLOTA
EXHIBIT A
WESTMONT MINING INC.

CLAIM NAMES AND NUMBERS

Unpatented Mining Claims located in the Pinto Creek (Miami) Mining District, in Section 36, T1N, R13E, G&SRB&M, Gila County, Arizona

<u>Name</u>	<u>Location Date</u>	<u>County Recordation</u>		<u>BLM AMC Serial No.</u>
		<u>Book</u>	<u>Page</u>	
Overside	6/17/59	102	43	27989
Crown Point Ext. No. 1	6/17/59	102	37	27990
Crown Point Ext. No. 2	6/17/59	102	38	27991
Old Abe	6/17/59	102	39	27992
Old Abe No. 1	6/17/59	102	41	27993

The above-listed claims are owned by:

Magma Copper Company
P.O. Box M
San Manuel, AZ 85631

RECEIVED
B.L.M. AZ STATE OFFICE
OCT 9 1990
7:05 A.M.
PHOENIX, ARIZONA

0.00 + \$4.00 + \$1.00
11:30 CR# 18271

594445

STATE OF ARIZONA, County of Gila, ss;

I do hereby certify that the within instrument was filed and recorded at request of Westmont Mining Inc.

Date Sep. 20, 1990 Time 8:30 A. M., Docket 811 Official Records Page s. 263 - 267
Records of Gila County, Arizona.

WITNESS my hand and official seal the day and year first above written.

nd Department
estmont Mining Inc.
149 A. Syracuse St., # 4200
Denver, Colorado 80237

MICROFILMED
Compared

MARY V. DE PAOLI, County Recorder

By Mary V. De Paoli
Recorder.

CARLOTA
EXHIBIT A
WESTMONT MINING INC.

RECEIVED
B.L.M. AZ STATE OFFICE

OCT 9 1980

7:45 A.M.
PHOENIX, ARIZONA

CLAIM NAMES AND NUMBERS

Unpatented Mining Claims located in the Pinto Creek (Miami)
Mining District, in Section 36, T1N, R13E, G&SRB&M, Gila
County, Arizona

<u>Name</u>	<u>Location Date</u>	<u>County Recordation</u>		<u>BLM AMC Serial No.</u>
		<u>Book</u>	<u>Page</u>	
Brewery ✓	3/12/1892	4	145	39932 .
Clipper ✓	1/20/1906	11	286	39933 .
Old Abe ✓	9/1/39	48	70	39934 .
Thomas Jefferson ✓	9/1/39	48	71	39935 .
Blue Jay Fraction ✓	11/21/42	48	357	39936 .
Vat ✓	11/25/59	112	344	39937 .
Lost Knife #1 Amended } ✓	5/23/59	100	416	39938 .
	3/17/68	230	418	
Lost Knife #2 Amended } ✓	10/28/59	108	133	39939 .
	3/17/68	230	415	
Manganese Cap ✓ Amended	5/06/65	176	507	39940 .
	3/17/68	230	419	
Galena Amended ✓	5/06/65	176	508	39941 .
	3/17/68	230	416	
Dew ✓	6/1/68	237	635	39942 .
Lad ✓	6/1/68	237	636	39943 .

12

The above-listed claims are owned by:

Sherwood B. Owens
P.O. Box 769
Tucson, AZ 85702

RECEIVED
B.L.M. AZ STATE OFFICE

OCT 9 1990

7:45 A.M.
PHOENIX, ARIZONA

CARLOTA

EXHIBIT A

WESTMONT MINING INC.

Unpatented mining claims situated in Sections 25, 26, 35, and 36,
Township 1 North, Range 13 East, G. & S.R.B. & M,
Globe-Miami Mining District, Gila County, Arizona

CLAIM NAMES AND NUMBERS

<u>Name</u>	<u>Date Located</u>	<u>Date Recorded</u>	<u>County Recordation</u>		<u>Date Filed w/BLM</u>	<u>BLM AMC Serial No.</u>
			<u>Docket</u>	<u>Page</u>		
Grizzly #1	7/18/89	7/24/89	774	120	9/1/89	298647
Amended		11/22/89	785	119	12/13/89	
Grizzly #2	7/18/89	7/24/89	774	123	9/1/89	298648
Amended		11/22/89	785	119	12/13/89	
Grizzly #3	7/18/89	7/24/89	774	126	9/1/89	298649
Amended		11/22/89	785	119	12/13/89	
Grizzly #4	7/18/89	7/24/89	774	129	9/1/89	298650
Amended		11/22/89	785	119	12/13/89	
Grizzly #5	7/18/89	7/24/89	774	132	9/1/89	298651
Amended		11/22/89	785	119	12/13/89	
Grizzly #6	7/18/89	7/24/89	774	135	9/1/89	298652
Amended		11/22/89	785	119	12/13/89	
Grizzly #7	7/18/89	7/24/89	774	138	9/1/89	298653
Amended		11/22/89	785	119	12/13/89	
Grizzly #8	7/18/89	7/24/89	774	141	9/1/89	298654
Amended		11/22/89	785	119	12/13/89	
Grizzly #9	7/18/89	7/24/89	774	144	9/1/89	298655
Amended		11/22/89	785	119	12/13/89	
Grizzly #10	7/18/89	7/24/89	774	147	9/1/89	298656
Amended		11/22/89	785	119	12/13/89	
Grizzly #11	7/18/89	7/24/89	774	150	9/1/89	298657
Amended		11/22/89	785	119	12/13/89	
Grizzly #12	7/18/89	7/24/89	774	153	9/1/89	298658
Amended		11/22/89	785	119	12/13/89	
Grizzly #13	7/18/89	7/24/89	774	156	9/1/89	298659
Amended		11/22/89	785	119	12/13/89	
Grizzly #14	7/18/89	7/24/89	774	159	9/1/89	298660
Amended		11/22/89	785	119	12/13/89	

Unpatented mining claims situated in Sections 26 and 35,
Township 1 North, Range 13 East, G. & S.R.B. & M,
Pinal County, Arizona

CLAIM NAMES AND NUMBERS

<u>Name</u>	<u>Date Located</u>	<u>Date Recorded</u>	<u>County Recordation</u>		<u>Date Filed w/BLM</u>	<u>BLM AMC Serial No.</u>
			<u>Docket</u>	<u>Page</u>		
Grizzly #4	7/18/89	8/22/89	1625	631	9/1/89	298650
Amended		11/22/89	1642	209	12/13/89	Dup
Grizzly #5	7/18/89	8/22/89	1625	634	9/1/89	298651
Amended		11/22/89	1642	209	12/13/89	Dup
Grizzly #12	7/18/89	8/22/89	1625	637	9/1/89	298658
Amended		11/22/89	1642	209	12/13/89	Dup 11 PK

The above-listed claims are owned by:
Westmont Mining Inc.
4949 S. Syracuse St., #4200
Denver, CO 80237

1697-535

CARLOTA

EXHIBIT A

WESTMONT MINING INC.

RECEIVED
B.L.M. AZ STATE OFFICE

OCT 6 1990

7:45 A.M.
PHOENIX, ARIZONA

CLAIM NAMES AND NUMBERS

Unpatented Mining Claims located in the Pinto Creek (Miami)
Mining District, in Section 36, T1N, R13E, G&SRB&M, Gila
County, Arizona

<u>Name</u>	<u>Location Date</u>	<u>County Recordation</u>		<u>BLM AMC Serial No.</u>
		<u>Book</u>	<u>Page</u>	
Overside ✓	6/17/59	102	43	27989
Crown Point Ext. No. 1	6/17/59	102	37	27990
Crown Point Ext. No. 2	6/17/59	102	38	27991
Old Abe ✓	6/17/59	102	39	27992
Old Abe No. 1 ✓	6/17/59	102	41	27993

The above-listed claims are owned by:

Magma Copper Company
P.O. Box M
San Manuel, AZ 85631

AFFIDAVIT OF PERFORMANCE OF ANNUAL WORK
(Arizona--Owned and Leased Claims)

RECEIVED
B.L.M. AZ STATE OFFICE

STATE OF Colorado

COUNTY OF Denver

OCT 9 1990

7:45 A.M.
PHOENIX, ARIZONA

Gary Parkison, being duly sworn, deposes and says:

1. That I am a citizen of the United States and more than eighteen (18) years of age and reside at 8257 Sweetwater Road, Littleton, CO 80124 having knowledge of the facts herein stated and being personally acquainted with the claims, I make this affidavit on behalf of WESTMONT MINING INC., 4949 S. Syracuse Street, Suite 4200, Denver, Colorado 80237, and the persons named on Exhibit A as owners of the claims, more particularly described in Exhibit A attached hereto and incorporated by the reference herein.

2. That between September 1, 1989 and September 1, 1990, at least \$165,000 worth of work and improvements were done and performed upon the claims, not including the location work of the claims.

3. Such work and improvements were made by and at the expense of Westmont Mining Inc. for the purpose of complying with the laws of the United States pertaining to assessment or annual work for the assessment year ending at noon, September 1, 1990.

4. The following listed persons were employed by Westmont Mining Inc. and did said work and improvements upon the claims:

- Dale Armstrong - Consulting Geologist
- Syver More - Consulting Geologist
- Skyline Labs - Tucson, Arizona
- Drilling Services Inc. - Chandler, Arizona
- Bryant Construction - Superior, Arizona

5. The work and improvements made upon the claims are as follows: Construction of 28 drill sites and access roads. Rotary or percussion reverse circulation drilling of 13,545' of 5 1/4" hole and assaying of cuttings collected at 5' intervals.

6. [Check box if applicable]

Detailed report required by United States mining laws for geological, geophysical or geochemical work or labor is attached.

7. The work and improvements were made and performed for the benefit of all of the claims described on Exhibit A which are a contiguous group of lode mining claims.


8. The serial number assigned to each claim by the authorized officer upon filing a copy of the Notice of Location in the proper B.L.M. office is shown on Exhibit A and constitutes the description of the claim as provided in 43 C.F.R. Section 3833.2-4(a)(1).

Further affiant saith not.

Gary Parkinson
Agent for Westmont Mining Inc.

Subscribed and sworn to before me this 12th day of September, 1990.

Sharon A. Eldebratt
Notary Public



My Commission Expires:
June 16, 1991

RECEIVED
B.L.M. AZ STATE OFFICE
OCT 9 1990
7:45 A.M.
PHOENIX, ARIZONA

CARLOTA
EXHIBIT A

WESTMONT MINING INC.

RECEIVED
B.L.M. AZ STATE OFFICE

OCT 9 1980

7:45 A.M.
PHOENIX, ARIZONACLAIM NAMES AND NUMBERSUnpatented Mining Claims located in the Pinto Creek (Miami)
Mining District, in Section 36, T1N, R13E, G&SRB&M, Gila
County, Arizona

<u>Name</u>	<u>Location Date</u>	<u>County Recordation</u>		<u>BLM AMC Serial No.</u>
		<u>Book</u>	<u>Page</u>	
Brewery	3/12/1892	4	145	39932
Clipper	1/20/1906	11	286	39933
Old Abe	9/1/39	48	70	39934
Thomas Jefferson	9/1/39	48	71	39935
Blue Jay Fraction	11/21/42	48	357	39936
Vat	11/25/59	112	344	39937
Lost Knife #1	5/23/59	100	416	39938
Amended	3/17/68	230	418	
Lost Knife #2	10/28/59	108	133	39939
Amended	3/17/68	230	415	
Manganese Cap	5/06/65	176	507	39940
Amended	3/17/68	230	419	
Galena	5/06/65	176	508	39941
Amended	3/17/68	230	416	
Dew	6/1/68	237	635	39942
Lad	6/1/68	237	636	39943

The above-listed claims are owned by:

Sherwood B. Owens
P.O. Box 769
Tucson, AZ 85702

OCT 9 1989

CARLOTA

EXHIBIT A

7:55 A.M.
PHOENIX, ARIZONA

WESTMONT MINING INC.

Unpatented mining claims situated in Sections 25, 26, 35, and 36,
Township 1 North, Range 13 East, G. & S.R.B. & M,
Globe-Miami Mining District, Gila County, Arizona

CLAIM NAMES AND NUMBERS

Name	Date Located	Date Recorded	County Recordation		Date Filed w/BLM	BLM AMC Serial No.
			Docket	Page		
Grizzly #1	7/18/89	7/24/89	774	120	9/1/89	298647
Amended		11/22/89	785	119	12/13/89	
Grizzly #2	7/18/89	7/24/89	774	123	9/1/89	298648
Amended		11/22/89	785	119	12/13/89	
Grizzly #3	7/18/89	7/24/89	774	126	9/1/89	298649
Amended		11/22/89	785	119	12/13/89	
Grizzly #4	7/18/89	7/24/89	774	129	9/1/89	298650
Amended		11/22/89	785	119	12/13/89	
Grizzly #5	7/18/89	7/24/89	774	132	9/1/89	298651
Amended		11/22/89	785	119	12/13/89	
Grizzly #6	7/18/89	7/24/89	774	135	9/1/89	298652
Amended		11/22/89	785	119	12/13/89	
Grizzly #7	7/18/89	7/24/89	774	138	9/1/89	298653
Amended		11/22/89	785	119	12/13/89	
Grizzly #8	7/18/89	7/24/89	774	141	9/1/89	298654
Amended		11/22/89	785	119	12/13/89	
Grizzly #9	7/18/89	7/24/89	774	144	9/1/89	298655
Amended		11/22/89	785	119	12/13/89	
Grizzly #10	7/18/89	7/24/89	774	147	9/1/89	298656
Amended		11/22/89	785	119	12/13/89	
Grizzly #11	7/18/89	7/24/89	774	150	9/1/89	298657
Amended		11/22/89	785	119	12/13/89	
Grizzly #12	7/18/89	7/24/89	774	153	9/1/89	298658
Amended		11/22/89	785	119	12/13/89	
Grizzly #13	7/18/89	7/24/89	774	156	9/1/89	298659
Amended		11/22/89	785	119	12/13/89	
Grizzly #14	7/18/89	7/24/89	774	159	9/1/89	298660
Amended		11/22/89	785	119	12/13/89	

Unpatented mining claims situated in Sections 26 and 35,
Township 1 North, Range 13 East, G. & S.R.B. & M,
Pinal County, Arizona

CLAIM NAMES AND NUMBERS

Name	Date Located	Date Recorded	County Recordation		Date Filed w/BLM	BLM AMC Serial No.
			Docket	Page		
Grizzly #4	7/18/89	8/22/89	1625	631	9/1/89	298650 <i>Dup</i>
Amended		11/22/89	1642	209	12/13/89	
Grizzly #5	7/18/89	8/22/89	1625	634	9/1/89	298651 <i>Dup</i>
Amended		11/22/89	1642	209	12/13/89	
Grizzly #12	7/18/89	8/22/89	1625	637	9/1/89	298658 <i>Dup</i>
Amended		11/22/89	1642	209	12/13/89	

The above-listed claims are owned by:
Westmont Mining Inc.
4949 S. Syracuse St., #4200
Denver, CO 80237

WESTMONT

MINING INC.

October 4, 1990

Certified P 358 768 699
Return Receipt Requested

RECEIVED
BLM AZ STATE OFFICE

OCT 11 1990

7:00 AM
PHOENIX, ARIZONA

Bureau of Land Management
3707 N. 7th Street
P.O. Box 16563
Phoenix, AZ 85011

RE: Affidavits of Performance of Annual Work
Unpatented Mining Claims, State of Arizona

Gentlemen:

Pursuant to Section 314(a) of the Federal Land Policy and Management Act of 1976, enclosed for filing with the BLM are copies of the recorded Affidavits of Performance of Annual Work for the assessment year ending September 1, 1990, for the following unpatented mining claims:

Carlota (Grizzly, Brewer, Clipper, Old Abe, Thomas
Jefferson, etc. claims - 31 claims)
(Recorded documents from Pinal and Gila Counties)

Also enclosed is a check for \$155 to cover the \$5 per claim filing fee. Please file a copy of each document in the appropriate lead case file.

If you have any questions, please do not hesitate to contact me.

Sincerely,

Sherry Ellebracht

Sherry Ellebracht
Land Administrator

Enclosures



Form 1370-41
(March 1984)

UNITED STATES
DEPARTMENT OF THE INTERIOR
BUREAU OF LAND MANAGEMENT

RECEIPT AND ACCOUNTING ADVICE

NO. 1642187 04

Subject: AFFIDAVIT OF LABOR (31) ^{RP}

BF/GZ 10/10/90

Applicant:

2 13 12

OK
155.00

WESTMONT MINING INC.
4949 S. SYRACUSE ST. #4200
DENVER, CO, 80237

Remitter: SAME - CK #10396
303/694-4936

Assignor:

LEASE MANAGEMENT DATA									
<input type="checkbox"/> NEW <input type="checkbox"/> UPDATE <input type="checkbox"/> PAYMENT									
ORIGINAL SERIAL NO.	ASG.	TYPE	ST.	CTY.	FUND SYMBOL			ACRES/UNITS	RATE
AMC #39932 ET AL									
AMOUNT	ANV. DATE	EXP. DATE	BILL CYC.	S/C	DISTRICT	NEXT BILL	MISC. DATA	U of M	ACTUAL UNITS
ASSIGNMENT SERIAL NO.	ASG.	TYPE	ST.	CTY.	FUND SYMBOL			ACRES/UNITS	RATE
AMOUNT	ANV. DATE	EXP. DATE	BILL CYC.	S/C	DISTRICT	NEXT BILL	MISC. DATA	U of M	ACTUAL UNITS

APPLY REMITTANCE

ACTION	FUND SYMBOL	CTY.	AMOUNT
FILING FEE			
RENTAL			
UNEARNED			
REFUND			
TOTAL			
AMOUNT DUE			

Remarks:

Ack

BY: *Bef*

DATE:

Lease in Escrow?
 KGS?
 Auto Escalates?
 Auto Renew?

Of Interest?
 Operating Rights?
 Operator
 Bond Filed?

FOR MMS USE ONLY

BILLEE	FOREST REFUGE
NUMBER	
OCS SECTION	
CODE	

STATE OF ARIZONA, County of Gila, ss;

I do hereby certify that the within instrument was filed and recorded at request of MAGMA COPPER COMPANY

Date Sep. 19, 1990 Time 2:00 P.M., Docket 811 Official Records Page s 196 - 198

Records of Gila County, Arizona.

WITNESS my hand and official seal the day and year first above written.

MICROFILMED

MARY V. DE PAOLI, County Recorder

Compared

By Laycee Roosa Deputy

27738 215329
7735
35792 SG

RECEIVED
BLM AZ STATE OFFICE
SEP 20 10 11 AM '90
PHOENIX, ARIZONA

AFFIDAVIT OF LABOR PERFORMED AND IMPROVEMENTS MADE

STATE OF ARIZONA)
) ss.
County of Gila)

RUBEN A. SANTELLANES, being first duly sworn according to law, deposes and says:

That he is a citizen of the United States and more than eighteen years of age, resides at Crestline in Gila County, Arizona (P.O. Box 100, Miami, Arizona), is personally acquainted with those certain lode mining claims situated in the Globe Mining District in Gila County, Arizona, of which the name, together with the number of Book and Pages of Records of Mines, or Docket and Page of Official Records, as the case may be, where the location notice is recorded in the office of the County Recorder of said Gila County, Arizona, is as follows, to wit:

BLM Serial Number	Name	Docket	Book	Page	Section, Township & Range
AMC 27738	Cowboy No. 1		46	15	Unsurveyed
	Amended		42	127	Unsurveyed
AMC 27739	Cowboy No. 2		46	16	Unsurveyed
	Amended		42	128	Unsurveyed
AMC 27740	Cowboy No. 3		46	17	Unsurveyed
	Amended		42	129	Unsurveyed
AMC 27741	Rita		47	150	Unsurveyed
AMC 27742	Copper Site		27	43	Unsurveyed
	Amended		42	124	Unsurveyed
AMC 27743	Pine Tree		20	16	Unsurveyed
	Amended		42	126	Unsurveyed
AMC 27744	Copper Bottom No. 3		43	416	Unsurveyed
	Amended		42	122	Unsurveyed
AMC 27745	Copper Bottom No. 4		43	417	Unsurveyed
	Amended		42	123	Unsurveyed
AMC 27746	Pinon		47	149	Unsurveyed
AMC 27747	Hammer		47	147	Unsurveyed
AMC 27748	Joan		47	148	Unsurveyed
AMC 27749	Southern Cross		47	151	Unsurveyed
AMC 27750	Midnight Test		27	226	Unsurveyed
	Amended		42	125	Unsurveyed
AMC 27756	Hill No. 1	280		9	Unsurveyed
AMC 27757	Hill No. 2	280		10	Unsurveyed
AMC 27758	Hill No. 3	280		11	Unsurveyed
AMC 27759	Hill No. 4	280		12	Unsurveyed
AMC 27760	Hill No. 5	280		13	Unsurveyed
AMC 27761	Hill No. 6	280		14	Unsurveyed
AMC 27762	Hill No. 7	280		15	Unsurveyed

Fee Rec'd
20

BLM Serial Number	Name	Docket	Book	Page	Section, Township & Range
AMC 27763*	Hill No. 8	280		16	Unsurveyed
AMC 27764*	Hill No. 9	280		17	Unsurveyed
AMC 27765*	Hill No. 10	280		18	Unsurveyed
AMC 27751*	Copper Bottom No. 1		43	414	Unsurveyed
	Amended		42	195	Unsurveyed
AMC 27752*	Copper Bottom No. 6		43	419	Unsurveyed
	Amended		42	194	Unsurveyed
AMC 27753*	Copper Bottom No. 8		47	385	Unsurveyed
AMC 27754*	Copper Bottom No. 9		47	386	Unsurveyed
AMC 27755*	Copper Bottom No. 10		47	387	Unsurveyed
AMC 7735*	Mary No. 1	426		246	Unsurveyed
AMC 7736*	Mary No. 2	426		247	Unsurveyed
AMC 7737*	Mary No. 3	426		248	Unsurveyed
AMC 7738*	Mary No. 4	426		249	Unsurveyed
AMC 7739*	Mary No. 5	426		250	Unsurveyed
AMC 7740*	Mary No. 6	426		251	Unsurveyed
AMC 28059*	Zee No. 2	284		855	Unsurveyed
AMC 35792*	Quartz Site (A)		466	191	Unsurveyed
AMC 35793*	Quartz Site No. 2(A)		466	190	Unsurveyed
AMC 35794*	Quartz Site No. 3(A)		466	189	Unsurveyed
AMC 35800*	Quartz Site No. 9(A)		466	183	Unsurveyed
AMC 35801*	Quartz Site No. 10(A)		466	182	Unsurveyed
AMC 35802*	Quartz Site No. 11(A)		466	181	Unsurveyed
AMC 35803*	Quartz Site No. 12(A)		466	180	Unsurveyed
AMC 35804*	Quartz Site No. 13(A)		466	179	Unsurveyed
AMC 35805*	Quartz Site No. 14(A)		466	178	Unsurveyed
AMC 35806*	Quartz Site No. 15(A)		466	177	Unsurveyed
AMC 35807*	Quartz Site No. 16(A)		466	176	Unsurveyed
AMC 35808*	Quartz Site No. 17(A)		466	175	Unsurveyed
AMC 35809*	Quartz Site No. 18(A)		466	174	Unsurveyed
AMC 35810*	Quartz Site No. 19(A)		466	173	Unsurveyed
AMC 35811*	Quartz Site No. 20(A)		466	172	Unsurveyed
AMC 35812*	Quartz Site No. 21(A)		466	171	Unsurveyed
AMC 35813*	Quartz Site No. 22(A)		466	170	Unsurveyed
AMC 35814*	Quartz Site No. 23(A)		466	169	Unsurveyed
AMC 35815*	Quartz Site No. 24(A)		466	168	Unsurveyed
AMC 35816*	Quartz Site No. 25(A)		466	167	Unsurveyed
AMC 35820*	Quartz Site #28(A)		466	165	Unsurveyed
AMC 35821*	Silver Bell (A)		466	192	Unsurveyed
AMC 35824*	Janie No. 1(A)		466	194	Unsurveyed
AMC 35825*	Janie No. 2(A)		466	195	Unsurveyed
AMC 35830*	Copper Bottom #2(A)		466	202	Unsurveyed
AMC 35831*	Copper Bottom #5(A)		466	215	Unsurveyed
AMC 35832*	Copper Bottom #7(A)		466	201	Unsurveyed
AMC 35833*	Copper Bottom #11(A)		466	216	Unsurveyed
AMC 35834*	Copper Bottom #12(A)		466	217	Unsurveyed
AMC 35835*	Copper Bottom #13(A)		466	218	Unsurveyed
AMC 215329*	D1	606		157	Unsurveyed
AMC 215330*	D2	606		159	Unsurveyed
AMC 215331*	D3	606		161	Unsurveyed
AMC 215332*	D4	606		163	Unsurveyed
AMC 215333*	D5	606		165	Unsurveyed
AMC 215334*	D6	606		167	Unsurveyed
AMC 215335*	D7	606		169	Unsurveyed
AMC 215336*	D8	606		171	Unsurveyed
AMC 215337*	D9	606		173	Unsurveyed
AMC 215338*	D10	606		175	Unsurveyed
AMC 215339*	D11	606		177	Unsurveyed
AMC 215340*	D12	606		179	Unsurveyed
AMC 215341*	D13	606		181	Unsurveyed
AMC 215342*	D14	606		183	Unsurveyed
AMC 215343*	D15	606		185	Unsurveyed
AMC 215344*	D16	606		187	Unsurveyed
AMC 215345*	D17	606		189	Unsurveyed

RECEIVED
BLM STATE OFFICE
SEP 09 10 11 AM '90
COCHISE, ARIZONA

RECEIVED
BLM STATE OFFICE

That said claims are contiguous, comprising a group.

That between the 10th day of July, 1990 and the 16th day of July, 1990 at least \$100.00 worth of work and improvements were done and performed upon or for the benefit of each of said claims for the year ending September 1, 1990, not including the location work on any of said claims; that said work and improvements were made by and at the expense of Magma Copper Company, Pinto Valley Division, a corporation organized under the laws of the State of Delaware and qualified to transact business in Gila County, Arizona, which is the owner of said claims; that the work and improvements were made for the purpose of complying with the laws of the United States pertaining to assessment or annual work, and that F. Lewis, D. Ruiz, J. Maclalive and S. Lewis, employees of O'Keefe Drilling Company, P. O. Box 3810, Montana 59710 and were the men employed by, or for, the owner and who labored upon said claims and did said work and improvements; that said work and improvements were as follows, to wit: Drilled exploratory drill hole "Cowboy No. 10" from 0 to 600 feet at a cost of \$8,225.00.

MAGMA COPPER COMPANY, Pinto Valley Division


Ruben A. Santellanes
Ruben A. Santellanes

SUBSCRIBED AND SWORN to before me this 19th day of September, 1990.

Notary Public
Notary Public

My Commission Expires June 21, 1994

My Commission Expires: _____



RECEIVED
BLM AZ STATE OFFICE
SEP 25 10 11 AM '90
PHOENIX, ARIZONA

UNITED STATES
DEPARTMENT OF THE INTERIOR
BUREAU OF LAND MANAGEMENT

RECEIPT AND ACCOUNTING ADVICE

NO. 1642034 04

SM/AZ 09/25/90

Subject: AFFIDAVITS OF ASSESSMENT WORK (340) ✓

2 2 12

1,700.00

OK

Applicant:

MAGMA COPPER COMPANY
P. O. BOX 100
MIAMI, AZ 85539

SAME - CK #105224

Remitter:

Assignor:

LEASE MANAGEMENT DATA NEW UPDATE PAYMENT

ORIGINAL SERIAL NO.	ASG.	TYPE	ST.	CTY.	FUND SYMBOL	ACRES/UNITS	RATE
AMC 28015, ET AL							

AMOUNT	ANV. DATE	EXP. DATE	BILL CYC.	S/C	DISTRICT	NEXT BILL	MISC. DATA	U of M	ACTUAL UNITS

ASSIGNMENT SERIAL NO.	ASG.	TYPE	ST.	CTY.	FUND SYMBOL	ACRES/UNITS	RATE

AMOUNT	ANV. DATE	EXP. DATE	BILL CYC.	S/C	DISTRICT	NEXT BILL	MISC. DATA	U of M	ACTUAL UNITS

APPLY REMITTANCE			
ACTION	FUND SYMBOL	CTY.	AMOUNT
FILING FEE			
RENTAL			
UNEARNED			
REFUND			
TOTAL			
AMOUNT DUE			

Remarks:

Acknowledged sem

BY: _____ DATE: _____

Lease in Escrow?
 KGS? Of Interest?
 Auto Escalates? Operating Rights?
 Auto Renew? Operator
 Bond Filed?

FOR MMS USE ONLY

BILLEE	FOREST REFUGE
NUMBER	
OCS SECTION	
CODE	

That said claims are contiguous, comprising a group.

That between the 17th day of April, 1989 and the 19th day of April, 1989, at least \$100.00 worth of work and improvements were done and performed upon or for the benefit of said claims for the year ending September 1, 1989, not including the location work on said claims; that said work and improvements were made by and at the expense of Magma Copper Company, Pinto Valley Division, a corporation organized under the laws of the State of Delaware and qualified to transact business in Gila County, Arizona, which is the owner of said claims; that said work and improvements were made for the purpose of complying with the laws of the United States pertaining to assessment or annual work and that D. Dalmolin, an employee of Dalmolin Excavation Company, Globe, Arizona was the man employed by, or for, said owner and who labored upon said claims and did said work and improvements; that said work and improvements were as follows, to wit:

Road maintenance, site preparation and drainage control at a cost of \$1,993.01.


MAGMA COPPER COMPANY, Pinto Valley Division

Ruben A. Santellanes
Ruben A. Santellanes

SUBSCRIBED AND SWORN to before me this 27 day of September, 1989.

RECEIVED
B.L.M. AZ STATE OFFICE
CASH
NO. 1700.00
BY Bob
OCT 4 9 43 AM '89
CLAIMS
THIS IS RECEIPT
AND ACKNOWLEDGMENT
PAGE 19 OF 34

Casper B. Beutner
Notary Public



My Commission Expires 8/3/90

That between the 20th day of April, 1989 and the 24th day of April, 1989, at least \$100.00 worth of work and improvements were done and performed upon or for the benefit of each of said claims for the year ending September 1, 1989, not including the location work on any of said claims; that said work and improvements were made by and at the expense of Magma Copper Company, Pinto Valley Division, a corporation organized under the laws of the State of Delaware and qualified to transact business in Gila County, Arizona, which is the owner of said claims; that said work and improvements were made for the purpose of complying with the laws of the United States pertaining to assessment or annual work, and that D. Dalmolin, an employee of Dalmolin Excavation Company, Globe, AZ, 85501, was the man employed by, or for, said owner and who labored upon said claims and did said work and improvements; that said work and improvements were as follows, to wit:

Road maintenance, site preparation and drainage control at a cost of \$1,539.00.


MAGMA COPPER COMPANY, Pinto Valley Division,

Ruben A. Santellanes
Ruben A. Santellanes

SUBSCRIBED AND SWORN to before me this 27 day of September, 1989.

Joseph B. Burtan
Notary Public

My Commission Expires: 8/2/90



RECEIVED
B.L.M. AZ STATE OFFICE
CASH
FEE \$7700.00
OCT 4 9 43 AM '89
CLAIMS
THIS IS YOUR RECEIPT
AND ACKNOWLEDGMENT
PAGE 20 OF 34

BLM Serial Number	Name	Docket	Book	Page	Section, Township & Range
AMC 27757	Hill No. 2	280		10	Unsurveyed
AMC 27758	Hill No. 3	280		11	Unsurveyed
AMC 27759	Hill No. 4	280		12	Unsurveyed
AMC 27760	Hill No. 5	280		13	Unsurveyed
AMC 27761	Hill No. 6	280		14	Unsurveyed
AMC 27762	Hill No. 7	280		15	Unsurveyed
AMC 27763	Hill No. 8	280		16	Unsurveyed
AMC 27764	Hill No. 9	280		17	Unsurveyed
AMC 27765	Hill No. 10	280		18	Unsurveyed
AMC 27751	Copper Bottom No. 1		43	414	Unsurveyed
	Amended		42	195	Unsurveyed
AMC 27752	Copper Bottom No. 6		43	419	Unsurveyed
	Amended		42	194	Unsurveyed
AMC 27753	Copper Bottom No. 8		47	385	Unsurveyed
AMC 27754	Copper Bottom No. 9		47	386	Unsurveyed
AMC 27755	Copper Bottom No. 10		47	387	Unsurveyed
AMC 7735	Mary No. 1	426		246	Unsurveyed
AMC 7736	Mary No. 2	426		247	Unsurveyed
AMC 7737	Mary No. 3	426		248	Unsurveyed
AMC 7738	Mary No. 4	426		249	Unsurveyed
AMC 7739	Mary No. 5	426		250	Unsurveyed
AMC 7740	Mary No. 6	426		251	Unsurveyed
AMC 28059	Zee No. 2	284		855	Unsurveyed
AMC 35792	Quartz Site (A)		466	191	Unsurveyed
AMC 35793	Quartz Site No. 2(A)		466	190	Unsurveyed
AMC 35794	Quartz Site No. 3(A)		466	189	Unsurveyed
AMC 35800	Quartz Site No. 9(A)		466	183	Unsurveyed
AMC 35801	Quartz Site No. 10(A)		466	182	Unsurveyed
AMC 35802	Quartz Site No. 11(A)		466	181	Unsurveyed
AMC 35803	Quartz Site No. 12(A)		466	180	Unsurveyed
AMC 35804	Quartz Site No. 13(A)		466	179	Unsurveyed
AMC 35805	Quartz Site No. 14(A)		466	178	Unsurveyed
AMC 35806	Quartz Site No. 15(A)		466	177	Unsurveyed
AMC 35807	Quartz Site No. 16(A)		466	176	Unsurveyed
AMC 35808	Quartz Site No. 17(A)		466	175	Unsurveyed
AMC 35809	Quartz Site No. 18(A)		466	174	Unsurveyed
AMC 35810	Quartz Site No. 19(A)		466	173	Unsurveyed
AMC 35811	Quartz Site No. 20(A)		466	172	Unsurveyed
AMC 35812	Quartz Site No. 21(A)		466	171	Unsurveyed
AMC 35813	Quartz Site No. 22(A)		466	170	Unsurveyed
AMC 35814	Quartz Site No. 23(A)		466	169	Unsurveyed
AMC 35815	Quartz Site No. 24(A)		466	168	Unsurveyed
AMC 35816	Quartz Site No. 25(A)		466	167	Unsurveyed
AMC 35820	Quartz Site #28(A)		466	165	Unsurveyed
AMC 35821	Silver Bell (A)		466	192	Unsurveyed
AMC 35824	Janie No. 1(A)		466	194	Unsurveyed
AMC 35825	Janie No. 2(A)		466	195	Unsurveyed
AMC 35830	Copper Bottom #2(A)		466	202	Unsurveyed
AMC 35831	Copper Bottom #5(A)		466	215	Unsurveyed
AMC 35832	Copper Bottom #7(A)		466	201	Unsurveyed
AMC 35833	Copper Bottom #11(A)		466	216	Unsurveyed
AMC 35834	Copper Bottom #12(A)		466	217	Unsurveyed
AMC 35835	Copper Bottom #13(A)		466	218	Unsurveyed
AMC 215329	D1	606		157	Unsurveyed

CLAIMS/SETTLEMENT RECEIPT
 THIS IS YOUR RECEIPT
 AND ACKNOWLEDGMENT
 PAGE 22 OF 37
 OCT 4 9 44 AM '89
 RECEIVED

BLM Serial Number	Name	Docket	Book	Page	Section, Township & Range
AMC 215330 ✓	D2	606		159	Unsurveyed
AMC 215331 ✓	D3	606		161	Unsurveyed
AMC 215332 ✓	D4	606		163	Unsurveyed
AMC 215333 ✓	D5	606		165	Unsurveyed
AMC 215334 ✓	D6	606		167	Unsurveyed
AMC 215335 ✓	D7	606		169	Unsurveyed
AMC 215336 ✓	D8	606		171	Unsurveyed
AMC 215337 ✓	D9	606		173	Unsurveyed
AMC 215338 ✓	D10	606		175	Unsurveyed
AMC 215339 ✓	D11	606		177	Unsurveyed
AMC 215340 ✓	D12	606		179	Unsurveyed
AMC 215341 ✓	D13	606		181	Unsurveyed
AMC 215342 ✓	D14	606		183	Unsurveyed
AMC 215343 ✓	D15	606		185	Unsurveyed
AMC 215344 ✓	D16	606		187	Unsurveyed
AMC 215345 ✓	D17	606		189	Unsurveyed

CLAIMS/SECTION RECEIVED
THIS IS YOUR RECEIPT
AND ACKNOWLEDGEMENT
PAGE 23 OF 34

OCT 4 9 44 AM '89

That said claims are contiguous, comprising a group.

That between the 29th day of August, 1989 and the 30th day of August, 1989 at least \$100.00 worth of work and improvements were done and performed upon or for the benefit of each of said claims for the year ending September 1, 1989, not including the location work on any of said claims; that said work and improvements were made by and at the expense of Magma Copper Company, Pinto Valley Division, a corporation organized under the laws of the State of Delaware and qualified to transact business in Gila County, Arizona, which is the owner of said claims; that the work and improvements were made for the purpose of complying with the laws of the United States pertaining to assessment or annual work, and that F. Lewis, D. Ruiz and A. Angel, employees of O'Keefe Drilling Company, P. O. Box 3810, Montana 59710 and were the men employed by, or for, the owner and who labored upon said claims and did said work and improvements; that said work and improvements were as follows, to wit: Drilled exploratory drill hole "Cowboy No. 9" from 0 to 670 feet at a cost of \$8,365.00.


MAGMA COPPER COMPANY
Pinto Valley Division

Ruben A. Santellanes
Ruben A. Santellanes

SUBSCRIBED AND SWORN to before me this 27 day of September, 1989.

Joyce B. Burt
Notary Public

My Commission Expires: 8/2/90



MAGMA COPPER COMPANY
PINTO VALLEY DIVISION

September 26, 1989

27738
97644
129535
142565
CD
9

BOX 100
MIAMI, ARIZONA 85539
(602) 425-7611

NOTICE OF INTENTION TO HOLD

MILL SITES - MAGMA COPPER COMPANY

Magma Copper Company, Pinto Valley Division, a Delaware Corporation qualified to do business in Arizona, intends to hold those certain unpatented mill sites situated in the Globe Mining District, sometimes called the Globe-Miami District, in Gila County, Arizona, of which the B.L.M. serial number assigned to each, together with the name, docket and page of Official Records of Gila County, Arizona, where their location notices are recorded as follows, to wit:

<u>BLM Serial</u>	<u>Number</u>	<u>Name</u>	<u>Docket</u>	<u>Page(s)</u>
	AMC 28023	Peak No. 3	333	331
	AMC 28025	Peak No. 7	333	333
	AMC 28026	Peak No. 8	333	334
	AMC 28027	Peak No. 9	335	703
	AMC 28028	Peak No. 10	335	704
	AMC 28031	Peak No. 14	367	606
	AMC 28032	Peak No. 15	367	607
	AMC 28033	Peak No. 17	367	608
	AMC 28036	Peak No. 22	390	9
	AMC 28037	Peak No. 24	402	700
	AMC 28038	Peak 25	405	974
	AMC 28040	Peak 28	414	719
	AMC 97644	Peak 34	493	567 & 568
	AMC 129535	Peak 94	534	775 & 776
	AMC 142565	M1	549	363 & 364

RECORDED BY Bay
1700.00
Oct 4 9 45 AM '89
CLAIMS/SITE
THIS IS YOUR RECEIPT
AND ACKNOWLEDGMENT
PAGE 33 OF 34

That each of said mill sites, which is a claim-related site, will continue to be used for mining and milling purposes.

This notice is given with respect to the assessment year ending September 1, 1989.

MAGMA COPPER COMPANY
Pinto Valley Division

Ruben A. Santellanes


Ruben A. Santellanes

SUBSCRIBED AND SWORN to before me this 27 day of September, 1989.

Joseph B. Buntman

Notary Public

My Commission Expires: 8/2/96



9/10-00 + \$4.00

2100
C 2th 080941

581634

STATE OF ARIZONA, County of Gila, ss:

I do hereby certify that the within instrument was filed and recorded at request of Magma Copper Company

Date Sep. 27, 1989 Time 2:00 P.-M., Docket 780 Official Records Page S. 662 & 663
Records of Gila County, Arizona.

WITNESS my hand and official seal the day and year first above written.

Ruben Santellanes
Pick up

MICROFILMED

COMPARED

MARY V. DE PAOLI, County Recorder

By Evelyn Mirale

CLAIMS/SECRET
THIS IS YOUR RECEIPT
AND ACKNOWLEDGMENT
PAGE 34 OF 34

RECEIVED
BLM, AZ STATE OFFICE
CASH CHECK # MO
FOR 2700.00. BY
OCT 4 9 45 AM '89

STATE OF ARIZONA, County of Gila, ss:

I do hereby certify that the within instrument was filed and recorded at request of MAGMA COPPER COMPANY

Date Sep. 27, 1989 Time 2:00 P. M., Docket 780 Official Records Pages 653 & 654

Records of Gila County, Arizona.

WITNESS my hand and official seal the day and year first above written.

Ruben Santellanes
Pick up

MICROFILMED

MARY V. DE PAOLI, County Recorder

COMPARED

By Evelyn [Signature] Deputy

AFFIDAVIT OF LABOR PERFORMED AND IMPROVEMENTS MADE

STATE OF ARIZONA)

ss.

County of Gila)

RUBEN A. SANTELLANES, being first duly sworn according to law, deposes and says:

That he is a citizen of the United States and more than eighteen years of age, resides at Crestline in Gila County, Arizona (P.O. Box 100, Miami, Arizona), is personally acquainted with those certain lode mining claims situated in the Globe Mining District in Gila County, Arizona, of which the name, together with the number of Book and Pages of Records of Mines, or Docket and Page of Official Records, as the case may be, where the location notice is recorded in the office of the County Recorder of said Gila County, Arizona, is as follows, to wit:

BLM Serial Number	Name	Docket	Book	Page	Section, Township & Range
AMC 27766	Rob's No. 3	285		473	Unsurveyed
AMC 27767	Rob's No. 4	285		474	Unsurveyed
AMC 27768	Rob's No. 5	285		475	Unsurveyed
AMC 27769	Rob's No. 10	285		480	Unsurveyed
AMC 27770	Rob's No. 11	285		481	Unsurveyed
AMC 27771	Rob's No. 12	285		482	Unsurveyed
AMC 27772	Rob's No. 13	285		483	Unsurveyed
AMC 27773	Rob's No. 14	285		484	Unsurveyed
AMC 27774	Rob's No. 15	285		485	Unsurveyed
AMC 27775	Rob's No. 16	285		486	Unsurveyed
AMC 27776	Rob's No. 17	285		487	Unsurveyed
AMC 27777	Rob's No. 18	285		488	Unsurveyed
AMC 27778	Rob's No. 19	285		489	Unsurveyed
AMC 27779	Rob's No. 20	285		490	Unsurveyed
AMC 27780	Rob's No. 21	285		491	Unsurveyed
AMC 27781	Rob's No. 22	285		492	Unsurveyed
AMC 27782	Rob's No. 23	285		493	Unsurveyed
AMC 27783	Rob's No. 24	285		494	Unsurveyed
AMC 27784	Rob's No. 25	285		495	Unsurveyed
AMC 27785	Rob's No. 26	285		496	Unsurveyed
AMC 27786	Rob's No. 27	285		497	Unsurveyed
AMC 27787	Rob's No. 28	285		498	Unsurveyed
AMC 27788	Rob's No. 29	285		499	Unsurveyed
AMC 27789	Rob's No. 30	285		500	Unsurveyed
AMC 27790	Rob's No. 31	285		501	Unsurveyed
AMC 27791	Rob's No. 32	285		502	Unsurveyed
AMC 27792	Rob's No. 7 Relocated	343		206	Unsurveyed
AMC 27798	Skunk 1	343		203	Unsurveyed
AMC 27799	Skunk 2	343		204	Unsurveyed
AMC 27800	Skunk 3	343		205	Unsurveyed

RECEIVED
M. AZ STATE OFFICE
CASH CHECK NO. 1700.00 BY [Signature]
SEP 29 9 44 AM '89
OFFICE OF THE COUNTY RECORDER

BLM Serial Number	Name	Docket	Book	Page	Section, Township & Range
AMC 27801	Rita No. 15	173		540	Unsurveyed
AMC 27802	Sunrise		48	35	Unsurveyed
AMC 27803	Limestone #1		49	150	Unsurveyed
AMC 27804	Limestone #2		49	150	Unsurveyed
AMC 27805	Limestone #3		49	151	Unsurveyed
AMC 27806	Limestone #4	154		638	Unsurveyed
AMC 27807	Limestone No. 5	154		639	Unsurveyed
AMC 27793	Independence		41	160	Unsurveyed
	Amended		42	114	Unsurveyed
AMC 27794	Enterprise		46	434	Unsurveyed
AMC 27795	Enterprise No. 2		41	313	Unsurveyed
AMC 27796	Enterprise No. 3		41	313	Unsurveyed
AMC 27797	Silver Bar		46	435	Unsurveyed
	Amended		42	115	Unsurveyed

That said claims are contiguous, comprising a group.

That between the 24th day of August, 1989 and the 26th day of August, 1989, at least \$100.00 worth of work and improvements were done and performed upon or for the benefit of said claims for the year ending September 1, 1989, not including the location work on said claims, that said work and improvements were made by and at the expense of Magma Copper Company, Pinto Valley Division, a corporation organized under the laws of the State of Delaware and qualified to transact business in Gila County, Arizona, which is the owner of said claims, that said work and improvements were made for the purpose of complying with the laws of the United States pertaining to assessment or annual work and that F. Lewis, D. Ruiz, and A. Angel, employees of O'Keefe Drilling Company, P.O. Box 3810, 4 Mile Road, Butte, Montana, and D. Dalmolin, an employee of Dalmolin Excavating, Globe, AZ 85501, were the men employed by, or for, said owner and who labored upon said claims and did said work and improvements; that said work and improvements were as follows,

to wit: Deepened exploratory drill hole "Rob #14", from 300 to 430 feet at a cost of \$1,690.00. Access road repair and drill site grading at a cost of \$2,539.35.

MAGMA COPPER COMPANY,
Pinto Valley Division


Ruben A. Santellanes
Ruben A. Santellanes

RECEIVED
B.L.M. AZ STATE OFFICE
CASH
\$1700.00 BY *Beja*
OCT 4 9 44 AM '89
CLAIMS
THIS IS YOUR RECEIPT
AND ACKNOWLEDGEMENT
PAGE 25 OF 31

SUBSCRIBED AND SWORN to before me this 27 day of September, 1989.

George B. Bontecave
Notary Public

My Commission Expires: 8/31/90



STATE OF ARIZONA, County of Gila, ss;

I do hereby certify that the within instrument was filed and recorded at request of MAGMA COPPER COMPANY

Date Sep. 27, 1989

Time 2:00 P. M., Docket 780

Official Records Pages 655 & 656

Records of Gila County, Arizona.

WITNESS my hand and official seal the day and year first above written.

Ruben Santellanes
Pick up

MICROFILMED
COMPARED

MARY V. DE PAOLI, County Recorder
By *Evelyn Morales* Deputy

AFFIDAVIT OF LABOR PERFORMED AND IMPROVEMENTS MADE

STATE OF ARIZONA)
) ss.
County of Gila)

CLAIMS RECEIVED
THIS IS TO CERTIFY
AND ACKNOWLEDGMENT
PAGE 26 OF 34
OCT 4 9 44 AM '89
CASH RECEIVED
REF: 1700.00 BY *Ray*

RUBEN A SANTELLANES, being first duly sworn according to law, deposes and says:

That he is a citizen of the United States and more than eighteen years of age, resides at Crestline in Gila County, Arizona (P.O. Box 100, Miami, Arizona), is personally acquainted with those certain lode mining claims situated in the Globe Mining District in Gila County, Arizona, of which the name, together with the number of Book and Pages of Records of Mines, or Docket and Page of Official Records, as the case may be, where the location notice is recorded in the office of the County Recorder of said Gila County, Airzona, is as follows, to wit:

BLM Serial Number	Names	Docket	Book	Page	Section, Township & Range
AMC 28020	Rejected #1	31		415	Unsurveyed
AMC 28019	Rejected #2	31		416	Unsurveyed
	Amended	52		374	Unsurveyed
AMC 28016	Rejected No. 3	53		184	Unsurveyed
AMC 97634	Rejected 4	493		569	Unsurveyed
AMC 97635	Rejected 5	493		571	Unsurveyed
AMC 97636	Rejected 6	493		573	Unsurveyed
AMC 97637	Rejected 7	493		575	Unsurveyed
AMC 97638	Rejected 8	493		577	Unsurveyed
AMC 97639	Rejected 9	493		579	Unsurveyed
AMC 97640	Rejected 10	493		581	Unsurveyed
AMC 97641	Rejected 11	493		583	Unsurveyed
AMC 97642	Rejected 12	493		585	Unsurveyed
AMC 97643	Rejected 13	493		587	Unsurveyed
AMC 28017	Lizzard #26		47	347	Unsurveyed
	Amended	11		81	Unsurveyed
AMC 28018	Lizzard #27		47	348	Unsurveyed

That said claims are contiguous, comprising a group.

That between the 15th day of August, 1989 and the 17th day of August, 1989, at least \$100.00 worth of work and improvements were done and performed upon or for the benefit of said claims for the year ending September 1, 1989, not including the location work on said claims; that said work and improvements were made by and at the expense of Magma Copper Company, Pinto Valley Division a corporation organized under the laws of the Sate of Delaware and qualified to transact business in Gila County, Arizona, which is the owner of said claims, that said work and improvements were made for the purpose of complying with the laws of the United States pertaining to assessment or annual work and that D. Dalmolin, R. Dalmolin and B. Francom, employees of Dalmolin Excavation Company of Globe, Arizona were the men employed by, or for, said owner and who labored upon said claims and did said work and improvements; that said work and improvements were as follows, to wit:

Access road and development work at a cost of \$1,536.95.


MAGMA COPPER COMPANY, Pinto Valley Division

Ruben A. Santellanes
Ruben A. Santellanes

SUBSCRIBED AND SWORN to before me this 27 day of September, 1989.

RECEIVED
B.L.H. AZ STATE OFFICE
CASH
NO
\$1700.00 BY Bay
OCT 4 9 45 AM '89
CLAIMS
THIS IS TO RECEIPT
AND ACKNOWLEDGMENT
PAGE 27 OF 34

Cooper B. Benetraw
Notary Public



My Commission Expires: 8/2/90



RECEIVED
 B.L.M. AZ STATE OFFICE
 CASH _____ MO _____
 REC'D 1700.00 BY Raf
 Name _____

BLM Serial Number		Docket	Page	Section, Township & Range
AMC 27837	Oct 4 9 45 AM '89	325	77	Sec. 20, T.2N., R.15E.
AMC 27838	Ash 36	325	78	Sec. 21, T.2N., R.15E.
AMC 27839	# CLAIM Ash 37	325	79	Sec. 20, T.2N., R.15E.
AMC 27840	THIS Ash 38 RECEIPT	325	80	Sec. 21, T.2N., R.15E.
AMC 27841	AND AOK Ash 39 DOCUMENT	325	81	Sec. 20, T.2N., R.15E.
AMC 27842	PAGE 31 Ash 40 OF 34	325	82	Sec. 21, T.2N., R.15E.
AMC 27843	Ash 41	325	83	Sec. 20, T.2N., R.15E.
AMC 27844	Ash 42	325	84	Sec. 21, T.2N., R.15E.
AMC 27845	Ash 43	325	85	Sec. 20, T.2N., R.15E.
AMC 27846	Ash 44	325	86	Sec. 21, T.2N., R.15E.
AMC 27847	Ash 45	325	87	Sec. 20, T.2N., R.15E.
AMC 27848	Ash 46	325	88	Sec. 21, T.2N., R.15E.
AMC 27849	Ash 47	325	89	Sec. 20, T.2N., R.15E.
AMC 27850	Ash 48	325	90	Sec. 21, T.2N., R.15E.
AMC 27851	Ash 49	325	91	Sec. 21, T.2N., R.15E.
AMC 27852	Ash 64	325	92	Sec. 21, T.2N., R.15E.
AMC 27853	Ash 65	325	93	Sec. 21, T.2N., R.15E.
AMC 27854	Ash 66	325	94	Sec. 21, T.2N., R.15E.
AMC 27855	Ash 67	325	95	Sec. 21, T.2N., R.15E.
AMC 27856	Ash 68	325	96	Sec. 21, T.2N., R.15E.
AMC 27857	Ash 69	325	97	Sec. 21, T.2N., R.15E.
AMC 27858	Ash 70	325	98	Sec. 21, T.2N., R.15E.
AMC 27859	Ash 71	325	99	Sec. 21, T.2N., R.15E.
AMC 27860	Ash 72	325	100	Sec. 21, T.2N., R.15E.
AMC 27861	Ash 73	325	101	Sec. 21, T.2N., R.15E.
AMC 27862	Ash 74	325	102	Sec. 21, T.2N., R.15E.
AMC 27863	Ash 75	325	103	Sec. 21, T.2N., R.15E.
AMC 27864	Ash 76	325	104	Sec. 21, T.2N., R.15E.
AMC 27865	Ash 77	325	105	Sec. 21, T.2N., R.15E.
AMC 27866	Ash 78	325	106	Sec. 28, T.2N., R.15E.
AMC 27867	Ash 79	325	107	Sec. 28, T.2N., R.15E.
AMC 27868	Ash 80	325	108	Sec. 28, T.2N., R.15E.
AMC 27869	Ash 81	325	109	Sec. 28, T.2N., R.15E.
AMC 27870	Ash 82	325	110	Sec. 28, T.2N., R.15E.
AMC 27871	Ash 83	325	111	Sec. 28, T.2N., R.15E.
AMC 27872	Ash 84	325	112	Sec. 28, T.2N., R.15E.
AMC 27873	Ash 85	325	113	Sec. 28, T.2N., R.15E.
AMC 27874	Ash 86	325	114	Sec. 28, T.2N., R.15E.
AMC 27875	Ash 87	325	115	Sec. 28, T.2N., R.15E.
AMC 27876	Ash 88	325	116	Sec. 28, T.2N., R.15E.
AMC 27877	Ash 89	325	117	Sec. 28, T.2N., R.15E.
AMC 27878	Ash 90	325	118	Sec. 28, T.2N., R.15E.
AMC 27879	Ash 91	325	119	Sec. 28, T.2N., R.15E.
AMC 27880	Ash 92	325	120	Sec. 28, T.2N., R.15E.
AMC 27881	Ash 93	325	121	Sec. 28, T.2N., R.15E.
AMC 27882	Ash 94	325	122	Sec. 28, T.2N., R.15E.
AMC 27883	Ash 95	325	123	Sec. 27, T.2N., R.15E.
AMC 27884	Ash 96	325	124	Sec. 27, T.2N., R.15E.
AMC 27885	Ash 97	325	125	Sec. 27, T.2N., R.15E.
AMC 27886	Ash 98	325	126	Sec. 27, T.2N., R.15E.
AMC 27887	Ash 99	325	127	Sec. 27, T.2N., R.15E.
AMC 27888	Ash 100	325	128	Sec. 21, T.2N., R.15E.
AMC 27889	Ash 101	325	129	Sec. 21, T.2N., R.15E.
AMC 27890	Ash 102	325	130	Sec. 22, T.2N., R.15E.

BLM Serial Number	Name	Docket	Page	Section, Township & Range
AMC 27891	Ash 104	325	131	Sec. 21, T.2N., R.15E.
AMC 27892	Ash 105	325	132	Sec. 22, T.2N., R.15E.
AMC 27893	Ash 106	325	133	Sec. 21, T.2N., R.15E.
AMC 27894	Ash 107	325	134	Sec. 22, T.2N., R.15E.
AMC 27895	Ash 108	325	135	Sec. 21, T.2N., R.15E.
AMC 27896	Ash 109	325	136	Sec. 27, T.2N., R.15E.
AMC 27897	Ash 110	325	137	Sec. 21, T.2N., R.15E.
AMC 27898	Ash 111	325	138	Sec. 22, T.2N., R.15E.
AMC 27899	Ash 112	325	139	Sec. 21, T.2N., R.15E.
AMC 27900	Ash 113	325	140	Sec. 22, T.2N., R.15E.
AMC 27901	Ash 114	325	141	Sec. 27, T.2N., R.15E.
AMC 27902	Ash 115	325	142	Sec. 27, T.2N., R.15E.
AMC 27903	Ash 200	355	176	Sec. 32, T.1N., R.15E.
AMC 27904	Ash 201	355	177	Sec. 32, T.1N., R.15E.
AMC 27905	Ash 202	355	178	Sec. 32, T.1N., R.15E.

The said claims are contiguous, comprising a group. That between the 24th day of August, 1989 and the 31st day of August, 1989, at least \$100.00 worth of work and improvements were done and performed upon or for the benefit of said claims for the year ending September 1, 1989 not including the location work on said claims; that said work and improvements were made by and at the expense of Magma Copper Company, Pinto Valley Division, a corporation organized under the laws of the State of Delaware and qualified to transact business in Gila County, Arizona, which is the owner of said claims; that said work and improvements were made for the purpose of complying with the laws of the United States pertaining to assessment or annual work, and that F. Lewis, D. Ruiz and A. Angel, employees of O'Keefe Drilling Company, P.O. Box 3810, Butte, Montana 59710, and D. DalMolin, an employee of DalMolin Excavating Company of Globe, Arizona, were the men employed by, or for, the owner and who labored upon said claims and did said work and improvements; that said work and improvements were as follows, to wit:

Drilling exploratory drill hole "Ash #14", from 0 to 700 feet at a cost of \$8,800.00. Access road repair, drill site grading and drainage control at a cost of \$1,231.20.


MAGMA COPPER COMPANY,
Pinto Valley Division

Ruben A. Santellanes
Ruben A. Santellanes

SWORN to before me this 27 day of September, 1989.

James B. Quintana
Notary Public

My Commission Expires: 8/27/90



RECEIVED
B.L.M. AZ STATE OFFICE
CASH
REC'D
1700.00
OCT 9 45 AM '89
CLAIMS
THIS IS YOUR RECEIPT
AND ACKNOWLEDGMENT
PAGE 32 OF 34

upon said claims and did said work and improvements; that said work and improvements were as follows, to wit:


Enlargement of an existing open cut, at a cost of \$250.00.

MAGMA COPPER COMPANY, Pinto Valley Division

Ruben A. Santellanes
Ruben A. Santellanes

SUBSCRIBED AND SWORN to before me this 27 day of September, 1989.

James B. Benitez
Notary Public



My Commission Expires: _____

RECEIVED
B.L.M. AZ STATE OFFICE
CASH CHECK NO. 1700.00 BY By
OCT 4 9 40 AM '89
CLAIMS / SHEETS
THIS IS YOUR RECEIPT
AND ACKNOWLEDGMENT
PAGE 2 OF 34

STATE OF ARIZONA, County of Gila, ss: I do hereby certify that the within instrument was filed and recorded at request of MAGMA COPPER COMPANY

Date Sep. 27, 1989 Time 2:00 P. M., Docket 780 Official Records Page s 632 & 633

WITNESS my hand and official seal the day and year first above written.

MARY V. DE PAOLI, County Recorder By Evelyn Morales Deputy

Pick up Ruben Santellanes 425-6127

MICROFILMED COMPARED

AFFIDAVIT OF LABOR PERFORMED AND IMPROVEMENTS MADE

STATE OF ARIZONA)) ss. County of Gila)

RUBEN A. SANTELLANES, being first duly sworn according to law deposes and says:

That he is a citizen of the United States and more than eighteen years of age, resides at Crestline in Gila County, Arizona (P.O. Box 100, Miami, Arizona), is personally acquainted with those certain lode mining claims situated in the Globe Mining District in Gila County, Arizona, of which the names, together with the numbers of Dockets and Pages of Official Records where the location notices are recorded in the office of the County Recorder of Gila County, Arizona, are as follows, to wit:

Table with 5 columns: BLM Serial Number, Name, Docket, Page, Section, Township & Range. Rows include AMC 28041 Key 312 587 and AMC 28042 Key No. 1 312 588.

The said claims are contiguous, comprising a group.

That between the 14th day of March, 1989 and the 23rd day of March, 1989, at least \$100.00 worth of work and improvements were done and performed upon or for the benefit of each of said claims for the year ending September 1, 1989, not including the location work on any of said claims; that said work and improvements were made by and at the expense of Magma Copper Company, Pinto Valley Division a Delaware corporation qualified to transact business in Gila County, Arizona, which is the owner of said claims; that said work and improvements were made for the purpose of complying with the laws of the United States pertaining to assessment or annual work

RECEIVED BLM, AZ STATE OFFICE CASH CHECK NO. REC'D 1700.00 BY SA... Oct 4 9 40 AM '89 # CLAIMS/RECORDS THIS IS YOUR RECEIPT AND ACKNOWLEDGMENT PAGE 3 OF 31

and that Martin C. Cline was the man employed by, or for, said owner and who labored upon said claim and did said work and improvements; that said work and improvements were as follows, to wit:

Enlargement of an existing open cut, at a cost of \$250.00.


MAGMA COPPER COMPANY, Pinto Valley Division

Ruben A. Santellanes
Ruben A. Santellanes

SUBSCRIBED AND SWORN to before me this 27 day of September, 1989.

James B. Denton
Notary Public

My Commission Expires: 8/2/90



RECEIVED
B.L.M. AZ STATE OFFICE
CASH 1700.00 BY Ray
OCT 4 9 40 AM '89
CLAIMS / STIPS
THIS IS YOUR RECEIPT
AND ACKNOWLEDGMENT
PAGE 4 OF 34


Enlargement of an existing open cut, at a cost of \$125.00.

MAGMA COPPER COMPANY, Pinto Valley Division

Ruben A. Santellanes
Ruben A. Santellanes

SUBSCRIBED AND SWORN to before me this 27 day of September, 1989.

George B. Bontea
Notary Public



My Commission Expires: 8/2/90

RECEIVED
B.L.H. AZ STATE OFFICE
CASH - 1700.00 BY Day
OCT 4 9 40 AM '89
CLAIMS / SETT
THIS IS YOUR RECEIPT
AND ACKNOWLEDGMENT
PAGE 6 OF 34

2100 2 # 086941

581622

STATE OF ARIZONA, County of Gila, ss:

MAGMA COPPER COMPANY

I do hereby certify that the within instrument was filed and recorded at request of

Date Sep. 27, 1989 Time 2:00 P. M., Docket 780 Official Records Pages 636 & 637
Records of Gila County, Arizona.

WITNESS my hand and official seal the day and year first above written.

Pick Up
Ruben Santellanes

MICROFILMED
COMPARED

MARY V. DE PAOLI, County Recorder

By Evelyn Morales Deput

RECEIVED
BLM, AZ STATE OFFICE
CASH AMOUNT \$ 1700.00
FEB 17 1989
OCT 4 9 40 AM '89
CLAIMS SECTION
THIS IS YOUR RECEIPT
AND ACKNOWLEDGMENT
PAGE 1 OF 34

AFFIDAVIT OF LABOR PERFORMED AND IMPROVEMENTS MADE

STATE OF ARIZONA)
) ss.
County of Gila)

RUBEN A. SANTELLANES, being first duly sworn according to law, deposes and says:

That he is a citizen of the United States and more than eighteen years of age, resides at Crestline in Gila County, Arizona (P.O. Box 100, Miami, Arizona), is personally acquainted with those certain lode mining claims situated in the Globe Mining District in Gila County, Arizona, of which the names, together with the numbers of Dockets, Books and Pages of Records of Mines where the location notices are recorded in the office of the County Recorder of Gila County, Arizona, are as follows, to wit:

BLM Serial Number	Name	Docket	Book	Page	Section, Township & Range
AMC 27989	Overside		48	70	Unsurveyed
	Amended	102		43	Unsurveyed
AMC 27990	Crown Point Ext. No. 1	102		37	Unsurveyed
AMC 27991	Crown Point Ext. No. 2	102		38	Unsurveyed
AMC 27993	Old Abe No. 1		48	82	Unsurveyed
	Amended	102		41	Unsurveyed

The said claims are contiguous, comprising a group.

That between the 27th day of March, 1989 and the 14th day of April, 1989, at least \$100.00 worth of work and improvements were done and performed upon or for the benefit of each of said claims for the year ending September 1, 1989, not including the location work on any of said claims; that said work and improvements were made by and at the expense of Magma Copper Company, Pinto Valley Division, a corporation organized under the laws of the State of Delaware and qualified to transact business in Gila County, Arizona, which is the owner of said claims; that said work and

improvements were made for the purpose of complying with the laws of the United States pertaining to assessment or annual work and that Martin C. Cline was the man employed by, or for, said owner and who labored upon said claim and did said work and improvements; that said work and improvements were as follows, to wit:

Enlargement of an existing open cut, at a cost of \$500.00.


MAGMA COPPER COMPANY, Pinto Valley Division

Ruben A. Santellanes
Ruben A. Santellanes

SUBSCRIBED AND SWORN to before me this 27 day of September, 1989.

James B. Burtan
Notary Public

My Commission Expires: 8/2/90



RECEIVED
B.L.M. AZ STATE OFFICE
CASH _____ NO
REC'D 1700.00. BY Bay
OCT 4 9 40 AM '89
CLAIMS/SETT
THIS IS YOUR RECEIPT
AND ACKNOWLEDGMENT
PAGE 8 OF 57

STATE OF ARIZONA, County of Gila, ss:

I do hereby certify that the within instrument was filed and recorded at request of

MAGMA COPPER COMPANY

Date Sep. 27, 1989 Time 2:00 P. M., Docket 780 Official Records Page s. 638 & 639

WITNESS my hand and official seal the day and year first above written.

Pick up
Ruben Santellanes

COMPARED
MICROFILMED

MARY V. DE PAOLI, County Recorder

By Evelyn [Signature]

RECEIVED
BLM AZ STATE OFFICE
CASH CHECK NO
RECEIVED BY
1700.00
9 4 9 40 AM '89
ACKNOWLEDGMENT
OF 37

AFFIDAVIT OF LABOR PERFORMED AND IMPROVEMENTS MADE

STATE OF ARIZONA)
) ss.
County of Gila)

RUBEN A. SANTELLANES, being first duly sworn according to law, deposes and says:

That he is a citizen of the United States and more than eighteen years of age, resides at Crestline in Gila County, Arizona (P.O. Box 100, Miami, Arizona), is personally acquainted with those certain lode mining claims situated in the Globe Mining District, sometimes known as the Globe-Miami Mining District, in Gila County, Arizona, of which the names, together with the numbers of Dockets and Pages of Official Records where the location notices are recorded in the office of the County Recorder of Gila County, Arizona, are as follows, to wit:

<u>BLM Serial Number</u>	<u>Name</u>	<u>Docket</u>	<u>Page</u>	<u>Section, Township & Range</u>
AMC 27987	Baseline No. 1	284	856	Sec. 5, T.1S., R.15E.
AMC 27988	Baseline No. 2	284	857	Sec. 5, T.1S., R.15E.

The said claims are contiguous, comprising a group.

That between the 13th day of March, 1989 and the 23rd day of March, 1989, at least \$100.00 worth of work and improvements were done and performed upon or for the benefit of each of said claims for the year ending September 1, 1989, not including the location work on any of said claims; that said work and improvements were made by and at the expense of Magma Copper Company, Pinto Valley Division, a corporation organized under the laws of the State of Delaware and qualified to transact business in Gila County, Arizona, which is the owner of said claims; that said work and improvements were made for the purpose of complying with the laws of the United

States pertaining to assessment or annual work and that Martin C. Cline was the man employed by, or for, said owner and who labored upon said claims and did said work and improvements; that said work and improvements were as follows, to wit:

Enlargement of an existing open cut, at a cost of \$250.00.


MAGMA COPPER COMPANY, Pinto Valley Division

Ruben A. Santellanes
Ruben A. Santellanes

SUBSCRIBED AND SWORN to before me this 27 day of September, 1989.

James B. Benton
Notary Public

My Commission Expires: 8/3/90



RECEIVED
B.L.H. AZ STATE OFFICE
CASH 1700.00 BY Balg
OCT 4 9 40 AM '89
CLAIMS/88
THIS IS TO ACKNOWLEDGE RECEIPT
AND ACKNOWLEDGEMENT
PAGE 10 OF 34

581624

DOCKET 780 PAGE 64

STATE OF ARIZONA, County of Gila, ss:

I do hereby certify that the within instrument was filed and recorded at request of

MAGMA COPPER COMPANY

Date Sep. 27, 1989 Time 2:00 P. M., Docket 780 Official Records Page s. 640 & 641
Records of Gila County, Arizona.

WITNESS my hand and official seal the day and year first above written.

MARY V. DE PAOLI, County Recorder

By *Evelyn* Deputy

Pick Up
Ruben Santellanes

COMPARED
MICROFILMED

AFFIDAVIT OF LABOR PERFORMED AND IMPROVEMENTS MADE

STATE OF ARIZONA)
) ss.
County of Gila)

RUBEN A. SANTELLANES, being first duly sworn according to law, deposes and says

That he is a citizen of the United States and more than eighteen years of age, resides at Crestline in Gila County, Arizona (P.O. Box 100, Miami, Arizona), is personally acquainted with those certain lode mining claims situated in the Globe Mining District in Gila County, Arizona, of which the name, together with the number of Book and Page of Records of Mines, or Docket and Page of Official Records, as the case may be, Where the location notice is recorded in the office of the County Recorder of said Gila County, Arizona, is as follows, to wit:r

<u>BLM Serial Number</u>	<u>Name</u>	<u>Docket</u>	<u>Page</u>	<u>Section, Township & Range</u>
AMC 27994 ✓	Tunnel	10	502	Unsurveyed

That between the 27th day of March, 1989 and the 14th day of April, 1989, at least \$100.00 worth of work and improvements were done and performed upon or for the benefit of said claim for the year ending September 1, 1989, not including the location work on said claim; and said work and improvements were made by and at the expense of Magma Copper Company, Pinto Valley Division, a corporation organized under the laws of the State of Delaware and qualified to transact business in Gila County, Arizona, which is the owner of said claim; that said work and improvements were made for the purpose of complying with the laws of the United States pertaining to assessment or annual work and that Martin C. Cline was the man employed by, or for, said owner and who labored upon said claim and did said work and improvements; that said work and improvements were as follows, to wit:

RECEIVED
BLM. AZ STATE OFFICE
CASH CHECK 1 MONTH
1700.00
OCT 4 9 43 AM '89
CLAIMS/S
THIS IS YOUR RECEIPT
AND ACKNOWLEDGEMENT
OF \$27

Enlargement of an existing open cut, at a cost of \$125.00.


MAGMA COPPER COMPANY, Pinto Valley Division

Ruben A. Santellanes
Ruben A. Santellanes

SUBSCRIBED AND SWORN to before me this 27 day of September, 1989.

James B. Benetian
Notary Public

My Commission Expires: 8/2/90



RECEIVED
BLM. AZ STATE OFFICE
CASH ORDER MO
REC'D 1700.00 BY Boy
OCT 4 9 43 AM '89
CLAIMS SYSTEM
THIS IS YOUR RECEIPT
AND ACKNOWLEDGMENT
PAGE 12 OF 37

STATE OF ARIZONA, County of Gila, ss:

I do hereby certify that the within instrument was filed and recorded at request of

MAGMA COPPER COMPANY

Date Sep. 27, 1989 Time 2:00 P. M., Docket 780 Official Records Page S. 642 & 643

Records of Gila County, Arizona.

WITNESS my hand and official seal the day and year first above written.

Ruben Santellanes
Pick up

COMPARED
MICROFILMED

MARY V. DE PAOLI, County Recorder

By *Evelyn Morales*

Deputy

RECEIVED
BLM, AZ STATE OFFICE
CASH REC'D 1700.00 BY *Day*
CLAIMS/STT
THIS IS YOUR RECEIPT
AND ACKNOWLEDGMENT
OCT 4 9 43 AM '89
PAGE 13 OF 34

AFFIDAVIT OF LABOR PERFORMED AND IMPROVEMENTS MADE

STATE OF ARIZONA)
) ss.
County of Gila)

RUBEN A. SANTELLANES, being first duly sworn according to law, deposes and says:

That he is a citizen of the United States and more than eighteen years of age, resides at Crestline in Gila County, Arizona (P.O. Box 100, Miami, Arizona), is personally acquainted with those certain lode mining claims situated in the Globe Mining District in Gila County, Arizona, of which the name, together with the number of Docket, Book and Pages of Records of Mines, or Docket and Page of Official Records, as the case may be, where the location notice is recorded in the office of the County Recorder of said Gila County, Arizona, is as follows, to wit:

<u>BLM Serial Number</u>	<u>Name</u>	<u>Docket</u>	<u>Book</u>	<u>Page</u>	<u>Section, Township & Range</u>
AMC 27992 ✓	Old Abe Amended	102	48 39	70	Unsurveyed Unsurveyed

That between the 27th day of March, 1989 and the 14th day of April, 1989, at least \$100.00 worth of work and improvements were done and performed upon or for the benefit of said claim for the year ending September 1, 1989, not including the location work on said claim; and said work and improvements were made by and at the expense of Magma Copper Company, Pinto Valley Division, a corporation organized under the laws of the State of Delaware and qualified to transact business in Gila County, Arizona, which is the owner of said claim; that said work and improvements were made for the purpose of complying with the laws of the United States pertaining to assessment or annual work and that Martin C. Cline was the man employed by, or

for, said owner and who labored upon said claim and did said work and improvements;
that said work and improvements were as follows, to wit:


Enlargement of an existing open cut, at a cost of \$125.00.

MAGMA COPPER COMPANY, Pinto Valley Division

Ruben A. Santellanes
Ruben A. Santellanes

SUBSCRIBED AND SWORN to before me this 27 day of September, 1989.

James D. Burtner
Notary Public



My Commission Expires: 8/27/90

RECEIVED
B.L.M. AZ STATE OFFICE
CASH CHECK MO
REC'D 1700.00 BY Bay
OCT 4 9 43 AM '89
CLAIMS/6 THE RECEIPT
THIS IS YOUR RECEIPT
AND ACKNOWLEDGMENT
PAGE 14 OF 37

#105 + #450
11:05
ck#073761

567548

STATE OF ARIZONA, County of Gila, ss:
I do hereby certify that the within instrument was filed and recorded at request of

MAGMA COPPER COMPANY

Date Sep. 21, 1988 Time 11:05 A.M., Docket 747 Official Records Page S. 168 - 170
Records of Gila County, Arizona.

WITNESS my hand and official seal the day and year first above written.

Magma Copper Co.
P.O. Box 100
Miami, AZ 85539

Pick up
Ruben Santellanes
425-7611 Ext. 279

MARY V. DE PAOLI, County Recorder

MICROFILMED
COMPARED
Recorder.

By *Mary V. De Paoli*

AFFIDAVIT OF LABOR PERFORMED AND IMPROVEMENTS MADE

28542
27808
M

STATE OF ARIZONA)
ss.
County of Gila)

RUBEN A. SANTELLANES, being first duly sworn according to law, deposes and says:

That he is a citizen of the United States and more than eighteen years of age, resides at Crestline in Gila County, Arizona (P.O. Box 100, Miami, Arizona), is personally acquainted with those certain lode mining claims situated in the Globe Mining District in Gila County, Arizona, of which the name, together with the number of Book and Pages of Records of Mines, or Docket and Page of Official Records, as the case may be, where the location notice is recorded in the office of the County Recorder of said Gila County, Arizona, is as follows, to wit:

BLM Serial Number	Name	Docket	Page	Section, Township & Range
AMC 28542	Ash 5 ✓	325	47	Sec. 20, T.2N., R.15E.
AMC 27808	Ash 7	325	48	Sec. 20, T.2N., R.15E.
AMC 27809	Ash 8	325	49	Sec. 20, T.2N., R.15E.
AMC 27810	Ash 9	325	50	Sec. 20, T.2N., R.15E.
AMC 27811	Ash 10	325	51	Sec. 20, T.2N., R.15E.
AMC 27812	Ash 11	325	52	Sec. 29, T.2N., R.15E.
AMC 27813	Ash 12	325	53	Sec. 29, T.2N., R.15E.
AMC 27814	Ash 13	325	54	Sec. 29, T.2N., R.15E.
AMC 27815	Ash 14	325	55	Sec. 29, T.2N., R.15E.
AMC 27816	Ash 15	325	56	Sec. 29, T.2N., R.15E.
AMC 27817	Ash 16	325	57	Sec. 29, T.2N., R.15E.
AMC 27818	Ash 17	325	58	Sec. 29, T.2N., R.15E.
AMC 27819	Ash 18	325	59	Sec. 29, T.2N., R.15E.
AMC 27820	Ash 19	325	60	Sec. 28, T.2N., R.15E.
AMC 27821	Ash 20	325	61	Sec. 29, T.2N., R.15E.
AMC 27822	Ash 21	325	62	Sec. 28, T.2N., R.15E.
AMC 27823	Ash 22	325	63	Sec. 29, T.2N., R.15E.
AMC 27824	Ash 23	325	64	Sec. 28, T.2N., R.15E.
AMC 27825	Ash 24	325	65	Sec. 29, T.2N., R.15E.
AMC 27826	Ash 25	325	66	Sec. 28, T.2N., R.15E.
AMC 27827	Ash 26	325	67	Sec. 29, T.2N., R.15E.
AMC 27828	Ash 27	325	68	Sec. 28, T.2N., R.15E.
AMC 27829	Ash 28	325	69	Sec. 29, T.2N., R.15E.
AMC 27830	Ash 29	325	70	Sec. 28, T.2N., R.15E.
AMC 27831	Ash 30	325	71	Sec. 29, T.2N., R.15E.
AMC 27832	Ash 31	325	72	Sec. 28, T.2N., R.15E.
AMC 27833	Ash 32	325	73	Sec. 29, T.2N., R.15E.
AMC 27834	Ash 33	325	74	Sec. 28, T.2N., R.15E.
AMC 27835	Ash 34	325	75	Sec. 29, T.2N., R.15E.
AMC 27836	Ash 35 ✓	325	76	Sec. 28, T.2N., R.15E.

PROCESSED
OCT 10 1988

OCT 5 9 16 AM '88

BLM Serial Number	Name	Docket	Page	Section, Township & Range
AMC 27837 .	Ash 36 .	325	77	Sec. 20, T.2N., R.15E.
AMC 27838 .	Ash 37 .	325	78	Sec. 21, T.2N., R.15E.
AMC 27839 .	Ash 38 .	325	79	Sec. 20, T.2N., R.15E.
AMC 27840 .	Ash 39 .	325	80	Sec. 21, T.2N., R.15E.
AMC 27841 .	Ash 40 .	325	81	Sec. 20, T.2N., R.15E.
AMC 27842 .	Ash 41 .	325	82	Sec. 21, T.2N., R.15E.
AMC 27843 .	Ash 42 .	325	83	Sec. 20, T.2N., R.15E.
AMC 27844 .	Ash 43 .	325	84	Sec. 21, T.2N., R.15E.
AMC 27845 .	Ash 44 .	325	85	Sec. 20, T.2N., R.15E.
AMC 27846 .	Ash 45 .	325	86	Sec. 21, T.2N., R.15E.
AMC 27847 .	Ash 46 .	325	87	Sec. 20, T.2N., R.15E.
AMC 27848 .	Ash 47 .	325	88	Sec. 21, T.2N., R.15E.
AMC 27849 .	Ash 48 .	325	89	Sec. 20, T.2N., R.15E.
AMC 27850 .	Ash 49 .	325	90	Sec. 21, T.2N., R.15E.
AMC 27851 .	Ash 64 .	325	91	Sec. 21, T.2N., R.15E.
AMC 27852 .	Ash 65 .	325	92	Sec. 21, T.2N., R.15E.
AMC 27853 .	Ash 66 .	325	93	Sec. 21, T.2N., R.15E.
AMC 27854 .	Ash 67 .	325	94	Sec. 21, T.2N., R.15E.
AMC 27855 .	Ash 68 .	325	95	Sec. 21, T.2N., R.15E.
AMC 27856 .	Ash 69 .	325	96	Sec. 21, T.2N., R.15E.
AMC 27857 .	Ash 70 .	325	97	Sec. 21, T.2N., R.15E.
AMC 27858 .	Ash 71 .	325	98	Sec. 21, T.2N., R.15E.
AMC 27859 .	Ash 72 .	325	99	Sec. 21, T.2N., R.15E.
AMC 27860 .	Ash 73 .	325	100	Sec. 21, T.2N., R.15E.
AMC 27861 .	Ash 74 .	325	101	Sec. 21, T.2N., R.15E.
AMC 27862 .	Ash 75 .	325	102	Sec. 21, T.2N., R.15E.
AMC 27863 .	Ash 76 .	325	103	Sec. 21, T.2N., R.15E.
AMC 27864 .	Ash 77 .	325	104	Sec. 21, T.2N., R.15E.
AMC 27865 .	Ash 78 .	325	105	Sec. 28, T.2N., R.15E.
AMC 27866 .	Ash 79 .	325	106	Sec. 28, T.2N., R.15E.
AMC 27867 .	Ash 80 .	325	107	Sec. 28, T.2N., R.15E.
AMC 27868 .	Ash 81 .	325	108	Sec. 28, T.2N., R.15E.
AMC 27869 .	Ash 82 .	325	109	Sec. 28, T.2N., R.15E.
AMC 27870 .	Ash 83 .	325	110	Sec. 28, T.2N., R.15E.
AMC 27871 .	Ash 84 .	325	111	Sec. 28, T.2N., R.15E.
AMC 27872 .	Ash 85 .	325	112	Sec. 28, T.2N., R.15E.
AMC 27873 .	Ash 86 .	325	113	Sec. 28, T.2N., R.15E.
AMC 27874 .	Ash 87 .	325	114	Sec. 28, T.2N., R.15E.
AMC 27875 .	Ash 88 .	325	115	Sec. 28, T.2N., R.15E.
AMC 27876 .	Ash 89 .	325	116	Sec. 28, T.2N., R.15E.
AMC 27877 .	Ash 90 .	325	117	Sec. 28, T.2N., R.15E.
AMC 27878 .	Ash 91 .	325	118	Sec. 28, T.2N., R.15E.
AMC 27879 .	Ash 92 .	325	119	Sec. 28, T.2N., R.15E.
AMC 27880 .	Ash 93 .	325	120	Sec. 28, T.2N., R.15E.
AMC 27881 .	Ash 94 .	325	121	Sec. 28, T.2N., R.15E.
AMC 27882 .	Ash 95 .	325	122	Sec. 28, T.2N., R.15E.
AMC 27883 .	Ash 96 .	325	123	Sec. 27, T.2N., R.15E.
AMC 27884 .	Ash 97 .	325	124	Sec. 27, T.2N., R.15E.
AMC 27885 .	Ash 98 .	325	125	Sec. 27, T.2N., R.15E.
AMC 27886 .	Ash 99 .	325	126	Sec. 27, T.2N., R.15E.
AMC 27887 .	Ash 100 .	325	127	Sec. 27, T.2N., R.15E.
AMC 27888 .	Ash 101 .	325	128	Sec. 21, T.2N., R.15E.
AMC 27889 .	Ash 102 .	325	129	Sec. 21, T.2N., R.15E.
AMC 27890 .	Ash 103 .	325	130	Sec. 22, T.2N., R.15E.

BLM Serial Number	Name	Docket	Page	Section, Township & Range
AMC 27891	Ash 104	325	131	Sec. 21, T.2N., R.15E.
AMC 27892	Ash 105	325	132	Sec. 22, T.2N., R.15E.
AMC 27893	Ash 106	325	133	Sec. 21, T.2N., R.15E.
AMC 27894	Ash 107	325	134	Sec. 22, T.2N., R.15E.
AMC 27895	Ash 108	325	135	Sec. 21, T.2N., R.15E.
AMC 27896	Ash 109	325	136	Sec. 27, T.2N., R.15E.
AMC 27897	Ash 110	325	137	Sec. 21, T.2N., R.15E.
AMC 27898	Ash 111	325	138	Sec. 22, T.2N., R.15E.
AMC 27899	Ash 112	325	139	Sec. 21, T.2N., R.15E.
AMC 27900	Ash 113	325	140	Sec. 22, T.2N., R.15E.
AMC 27901	Ash 114	325	141	Sec. 27, T.2N., R.15E.
AMC 27902	Ash 115	325	142	Sec. 27, T.2N., R.15E.
AMC 27903	Ash 200	355	176	Sec. 32, T.1N., R.15E.
AMC 27904	Ash 201	355	177	Sec. 32, T.1N., R.15E.
AMC 27905	Ash 202	355	178	Sec. 32, T.1N., R.15E.

The said claims are contiguous, comprising a group. That between the 4th day of August, 1988 and the 9th day of August, 1988, at least \$100.00 worth of work and improvements were done and performed upon or for the benefit of said claims for the year ending September 1, 1988 not including the location work on said claims; that said work and improvements were made by and at the expense of Magma Copper Company, Pinto Valley Division, a corporation organized under the laws of the State of Delaware and qualified to transact business in Gila County, Arizona, which is the owner of said claims; that said work and improvements were made for the purpose of complying with the laws of the United States pertaining to assessment or annual work, and that F. Lewis, R. Wakefield and B. Osborn, employees of O'Keefe Drilling Company, P.O. Box 3810, Butte, Montana 59710, and D. DalMolin, an employee of DalMolin Excavating Company of Globe, Arizona, were the men employed by, or for, the owner and who labored upon said claims and did said work and improvements; that said work and improvements were as follows, to wit:

Drilling exploratory drill hole "Ash #13", from 0 to 650 feet at a cost of \$9,500.00. Access road repair, drill site grading and drainage control at a cost of \$533.51.

MAGMA COPPER COMPANY,
Pinto Valley Division

Ruben A. Santellanes
Ruben A. Santellanes

SUBSCRIBED AND SWORN to before me this 9 day of October, 1988.

RECEIVED
B.L.M. AZ STATE OFFICE
OCT 9 9 18 AM '88

[Signature]
Notary Public

My Commission Expires: 2/1/90

#1000 + #400

11:05

CR# 072761

567544

DOCKET 747 PAGE 160

STATE OF ARIZONA, County of Gila, ss:
I do hereby certify that the within instrument was filed and recorded at request of

MAGMA COPPER COMPANY

Date Sep. 21, 1988 Time 11:05 A. M., Docket 747 Official Records Page S. 160 - 161-A
Records of Gila County, Arizona. MICROFILMED

WITNESS my hand and official seal the day and year first above written.
Magma Copper Co. Pick Up
P.O. Box 100 Ruben Santellanes
Miami, AZ 85539 425-7611 Ext. 279

MARY V. DE PAOLI, County Recorder
By *Mary V. De Paoli*, Recorder. COMPARED

27738
7735
28059
35792
215329 *ep*

AFFIDAVIT OF LABOR PERFORMED AND IMPROVEMENTS MADE

STATE OF ARIZONA)
County of Gila) ss.

RUBEN A. SANTELLANES, being first duly sworn according to law, deposes and says:

That he is a citizen of the United States and more than eighteen years of age, resides at Crestline in Gila County, Arizona (P.O. Box 100, Miami, Arizona), is personally acquainted with those certain lode mining claims situated in the Globe Mining District in Gila County, Arizona, of which the name, together with the number of Book and Pages of Records of Mines, or Docket and Page of Official Records, as the case may be, where the location notice is recorded in the office of the County Recorder of said Gila County, Arizona, is as follows, to wit:

BLM Serial Number	Name	Docket	Book	Page	Section, Township & Range
AMC 27738 •	Cowboy No. 1 ✓		46	15	Unsurveyed
	Amended		42	127	Unsurveyed
AMC 27739 •	Cowboy No. 2 ✓		46	16	Unsurveyed
	Amended		42	128	Unsurveyed
AMC 27740 •	Cowboy No. 3 ✓		46	17	Unsurveyed
	Amended		42	129	Unsurveyed
AMC 27741 •	Rita ✓		47	150	Unsurveyed
AMC 27742 •	Copper Site ✓		27	43	Unsurveyed
	Amended		42	124	Unsurveyed
AMC 27743 •	Pine Tree ✓		20	16	Unsurveyed
	Amended		42	126	Unsurveyed
AMC 27744 •	Copper Bottom No. 3 ✓		43	416	Unsurveyed
	Amended		42	122	Unsurveyed
AMC 27745 •	Copper Bottom No. 4 ✓		43	417	Unsurveyed
	Amended		42	123	Unsurveyed
AMC 27746 •	Pinon ✓		47	149	Unsurveyed
AMC 27747 •	Hammer ✓		47	147	Unsurveyed
AMC 27748 •	Joan ✓		47	148	Unsurveyed
AMC 27749 •	Southern Cross ✓		47	151	Unsurveyed
AMC 27750 •	Midnight Test ✓		27	226	Unsurveyed
	Amended		42	125	Unsurveyed
AMC 27756 •	Hill No. 1 ✓	280		9	Unsurveyed

RECEIVED
BLM AZ STATE OFFICE
OCT 3 9 16 AM '88
PHOENIX, ARIZONA

BLM Serial Number	Name	Docket	Book	Page	Section, Township & Range
AMC 27757	Hill No. 2 ✓	280		10	Unsurveyed
AMC 27758	Hill No. 3 ✓	280		11	Unsurveyed
AMC 27759	Hill No. 4 ✓	280		12	Unsurveyed
AMC 27760	Hill No. 5 ✓	280		13	Unsurveyed
AMC 27761	Hill No. 6 ✓	280		14	Unsurveyed
AMC 27762	Hill No. 7 ✓	280		15	Unsurveyed
AMC 27763	Hill No. 8 ✓	280		16	Unsurveyed
AMC 27764	Hill No. 9 ✓	280		17	Unsurveyed
AMC 27765	Hill No. 10 ✓	280		18	Unsurveyed
AMC 27751	Copper Bottom No. 1 ✓		43	414	Unsurveyed
	Amended		42	195	Unsurveyed
AMC 27752	Copper Bottom No. 6 ✓		43	419	Unsurveyed
	Amended		42	194	Unsurveyed
AMC 27753	Copper Bottom No. 8 ✓		47	385	Unsurveyed
AMC 27754	Copper Bottom No. 9 ✓		47	386	Unsurveyed
AMC 27755	Copper Bottom No. 10 ✓		47	387	Unsurveyed
AMC 7735	Mary No. 1 ✓	426		246	Unsurveyed
AMC 7736	Mary No. 2 ✓	426		247	Unsurveyed
AMC 7737	Mary No. 3 ✓	426		248	Unsurveyed
AMC 7738	Mary No. 4 ✓	426		249	Unsurveyed
AMC 7739	Mary No. 5 ✓	426		250	Unsurveyed
AMC 7740	Mary No. 6 ✓	426		251	Unsurveyed
AMC 28059	Zee No. 2 ✓	284		855	Unsurveyed
AMC 35792	Quartz Site (A) ✓		466	191	Unsurveyed
AMC 35793	Quartz Site No. 2(A) ✓		466	190	Unsurveyed
AMC 35794	Quartz Site No. 3(A) ✓		466	189	Unsurveyed
AMC 35800	Quartz Site No. 9(A) ✓		466	183	Unsurveyed
AMC 35801	Quartz Site No. 10(A) ✓		466	182	Unsurveyed
AMC 35802	Quartz Site No. 11(A) ✓		466	181	Unsurveyed
AMC 35803	Quartz Site No. 12(A) ✓		466	180	Unsurveyed
AMC 35804	Quartz Site No. 13(A) ✓		466	179	Unsurveyed
AMC 35805	Quartz Site No. 14(A) ✓		466	178	Unsurveyed
AMC 35806	Quartz Site No. 15(A) ✓		466	177	Unsurveyed
AMC 35807	Quartz Site No. 16(A) ✓		466	176	Unsurveyed
AMC 35808	Quartz Site No. 17(A) ✓		466	175	Unsurveyed
AMC 35809	Quartz Site No. 18(A) ✓		466	174	Unsurveyed
AMC 35810	Quartz Site No. 19(A) ✓		466	173	Unsurveyed
AMC 35811	Quartz Site No. 20(A) ✓		466	172	Unsurveyed
AMC 35812	Quartz Site No. 21(A) ✓		466	171	Unsurveyed
AMC 35813	Quartz Site No. 22(A) ✓		466	170	Unsurveyed
AMC 35814	Quartz Site No. 23(A) ✓		466	169	Unsurveyed
AMC 35815	Quartz Site No. 24(A) ✓		466	168	Unsurveyed
AMC 35816	Quartz Site No. 25(A) ✓		466	167	Unsurveyed
AMC 35820	Quartz Site #28(A) ✓		466	165	Unsurveyed
AMC 35821	Silver Bell (A) ✓		466	192	Unsurveyed
AMC 35824	Janie No. 1(A) ✓		466	194	Unsurveyed
AMC 35825	Janie No. 2(A) ✓		466	195	Unsurveyed
AMC 35830	Copper Bottom #2(A) ✓		466	202	Unsurveyed
AMC 35831	Copper Bottom #5(A) ✓		466	215	Unsurveyed
AMC 35832	Copper Bottom #7(A) ✓		466	201	Unsurveyed
AMC 35833	Copper Bottom #11(A) ✓		466	216	Unsurveyed
AMC 35834	Copper Bottom #12(A) ✓		466	217	Unsurveyed
AMC 35835	Copper Bottom #13(A) ✓		466	218	Unsurveyed
AMC 215329	Dl ✓	606		157	Unsurveyed

RECEIVED
 BLM AZ STATE OFFICE
 PHOENIX, ARIZONA
 OCT 5 5 16 AM '88

BLM Serial Number	Name	Docket	Book	Page	Section, Township & Range
AMC 215330	D2 ✓	606		159	Unsurveyed
AMC 215331	D3 ✓	606		161	Unsurveyed
AMC 215332	D4 ✓	606		163	Unsurveyed
AMC 215333	D5 ✓	606		165	Unsurveyed
AMC 215334	D6 ✓	606		167	Unsurveyed
AMC 215335	D7 ✓	606		169	Unsurveyed
AMC 215336	D8 ✓	606		171	Unsurveyed
AMC 215337	D9 ✓	606		173	Unsurveyed
AMC 215338	D10 ✓	606		175	Unsurveyed
AMC 215339	D11 ✓	606		177	Unsurveyed
AMC 215340	D12 ✓	606		179	Unsurveyed
AMC 215341	D13 ✓	606		181	Unsurveyed
AMC 215342	D14 ✓	606		183	Unsurveyed
AMC 215343	D15 ✓	606		185	Unsurveyed
AMC 215344	D16 ✓	606		187	Unsurveyed
AMC 215345	D17 ✓	606		189	Unsurveyed

RECEIVED
 BLM. AZ STATE OFFICE
 OCT 3 3 16 AM '88

That said claims are contiguous, comprising a group.

That between the 10th day of August, 1988 and the 30th day of August, 1988 at least \$100.00 worth of work and improvements were done and performed upon or for the benefit of each of said claims for the year ending September 1, 1988, not including the location work on any of said claims; that said work and improvements were made by and at the expense of Magma Copper Company, Pinto Valley Division, a corporation organized under the laws of the State of Delaware and qualified to transact business in Gila County, Arizona, which is the owner of said claims; that the work and improvements were made for the purpose of complying with the laws of the United States pertaining to assessment or annual work, and that F. Lewis, R. Waterfield and B. Osborn, employees of O'Keefe Drilling Company, P. O. Box 3810, Montana 59710 and D. Dalmolin, an employee of DalMolin Excavating Company of Globe, Arizona, were men employed by, or for, the owner and who labored upon said claims and did said work and improvements; that said work and improvements were as follows, to wit: Drilled exploratory drill hole "Cowboy No. 8" from 0 to 600 feet at a cost of \$7,720.00. Access road repair, drill site grading and drainage control at a cost of \$533.52.

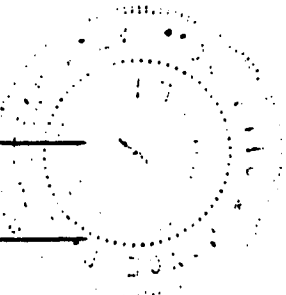
MAGMA COPPER COMPANY
 Pinto Valley Division

 Ruben A. Santellanes

SUBSCRIBED AND SWORN to before me this 21 day of September, 1988.


 Notary Public

My Commission Expires: 8/2/88



\$105 + 74.00

11:05

c

ck# 078761

567535

STATE OF ARIZONA, County of Gila, ss:

MAGMA COPPER COMPANY

I do hereby certify that the within instrument was filed and recorded at request of

Date Sep. 21, 1988 Time 11:05 A. M., Docket 747 Official Records Pages 142 & 143
Records of Gila County, Arizona.

WITNESS my hand and official seal the day and year first above written.

Pick up

Ruben A. Santellanes
425-7611 Ext. 279

Magma Copper Co.
P.O. Box 100
Miami, AZ 85539

MARY V. DE PAOLI, County Recorder

By *Mary V. De Paoli* Recorder.

RECORDED
COMPARED

28041
fy

AFFIDAVIT OF LABOR PERFORMED AND IMPROVEMENTS MADE

STATE OF ARIZONA)
) ss.
County of Gila)

RUBEN A. SANTELLANES, being first duly sworn according to law, deposes and says:

That he is a citizen of the United States and more than eighteen years of age, resides at Crestline in Gila County, Arizona (P.O. Box 100, Miami, Arizona), is personally acquainted with those certain lode mining claims situated in the Globe Mining District in Gila County, Arizona, of which the names, together with the numbers of Dockets and Pages of Official Records where the location notices are recorded in the office of the County Recorder of Gila County, Arizona, are as follows, to wit:

<u>BLM Serial Number</u>	<u>Name</u>	<u>Docket</u>	<u>Page</u>	<u>Section, Township & Range</u>
AMC 28041 *	Key	312	587	Sec. 24, T.1N., R.15E.
AMC 28042 .	Key No. 1	312	588	Sec. 24, T.1N., R.15E.

The said claims are contiguous, comprising a group.

That between the 28th day of March and the 8th day of April, 1988, at least \$100.00 worth of work and improvements were done and performed upon or for the benefit of each of said claims for the year ending September 1, 1988, not including the location work on any of said claims; that said work and improvements were made by and at the expense of Magma Copper Company, Pinto Valley Division a Delaware corporation qualified to transact business in Gila County, Arizona, which is the owner of said claims; that said work and improvements were made for the purpose of complying with the laws of the United States pertaining to assessment or annual work

RECEIVED
BLM AZ STATE OFFICE
OCT 9 1988

and that Martin C. Cline was the man employed by, or for, said owner and who labored upon said claim and did said work and improvements; that said work and improvements were as follows, to wit:

Enlargement of an existing open cut, at a cost of \$250.00.


MAGMA COPPER COMPANY, Pinto Valley Division

Ruben A. Santellanes
Ruben A. Santellanes

SUBSCRIBED AND SWORN to before me this 21 day of September, 1988.

James B. Brantner
Notary Public

My Commission Expires: 8/2/90



RECEIVED
B.L.M. AZ STATE OFFICE
OCT 5 9 14 AM '88
PHOENIX, ARIZONA

#105 + \$4.00

11:25

CR# 078761

567543

STATE OF ARIZONA, County of Gila, ss: I do hereby certify that the within instrument was filed and recorded at request of MAGMA COPPER COMPANY COMPARED

Date Sep. 21, 1988 Time 11:05 A. M., Docket 747 Official Records Page s 158 & 159 Records of Gila County, Arizona.

WITNESS my hand and official seal the day and year first above written.

Magma Copper Co. P.O. Box 100 Miami, AZ 85539

Pick up Ruben Santellanes 425-7611 Ext. 279

MARY V. DE PAOLI, County Recorder By Mary V. De Paoli Recorder.

AFFIDAVIT OF LABOR PERFORMED AND IMPROVEMENTS MADE

STATE OF ARIZONA)) ss. County of Gila)

RUBEN A. SANTELLENES, being first duly sworn according to law, deposes and says:

That he is a citizen of the United States and more than eighteen years of age, resides at Crestline in Gila County, Arizona (P.O. Box 100, Miami, Arizona), and is personally acquainted with those certain lode mining claims situated in the Globe Mining District, sometimes known as the Globe-Miami District, in Gila County, Arizona, of which the names, together with the number of Books and Pages of Records of Mines or Docket and Pages of Official Records, as the case may be, where their location notices are recorded in the office of the County Recorder of Gila County, Arizona, are as follows, to wit:

Table with columns: BLM Serial Number, Name, Docket, Book, Page, Section, Township & Range. Lists mining claims from AMC 28043 to AMC 28057.

The said claims are contiguous, comprising a group.

PHOENIX, ARIZONA OCT 5 9 16 88 B.L.M. AZ STATE OFFICE RECEIVED

That between the 16th day of December, 1987 and the 22nd day of December, 1987, at least \$100.00 worth of work and improvements were done and performed upon or for the benefit of each of said claims for the year ending September 1, 1988, not including the location work on any of said claims; that said work and improvements were made by and at the expense of Magma Copper Company, Pinto Valley Division, a corporation organized under the laws of the State of Delaware and qualified to transact business in Gila County, Arizona, which is the owner of said claims; that said work and improvements were made for the purpose of complying with the laws of the United States pertaining to assessment or annual work, and that T. Beeman, J. White and B. Jeckins, employees of Beeman Drilling Company, P. O. Box 3370, Apache Junction, AZ, 85278 were the men employed by, or for, said owner and who labored upon said claims and did said work and improvements; that said work and improvements were as follows, to wit:

Drilled monitor well located on the November claim, from 0 to 460 feet, at a cost of \$1,500.00.

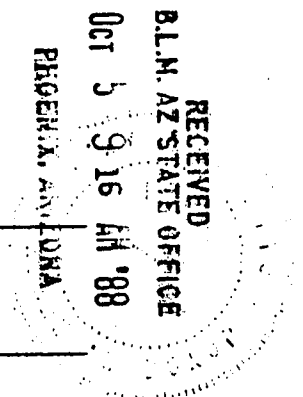
MAGMA COPPER COMPANY, Pinto Valley Division

Ruben A. Santellanes
Ruben A. Santellanes

SUBSCRIBED AND SWORN to before me this 21 day of September, 1988.

Carole B. Santellanes
Notary Public

My Commission Expires: 8/2/90



#70 23 + #4:30
11:05
C CK # 078761

567536

STATE OF ARIZONA, County of Gila, ss: MAGMA COPPER COMPANY
I do hereby certify that the within instrument was filed and recorded at request of

Date Sep. 21, 1988 Time 11:05 A. M., Docket 747 Official Records Pages 144 & 145
Records of Gila County, Arizona.

WITNESS my hand and official seal the day and year first above written.

Magma Copper Co. pick up
P.O. Box 100 Ruben Santellanes
Miami, AZ 85539 425-7611 Ext. 279

MARY V. DE PAOLI, County Recorder
By *Mary V. De Paoli*, Recorder.
MICROFILMED
COMPARED

AFFIDAVIT OF LABOR PERFORMED AND IMPROVEMENTS MADE

STATE OF ARIZONA)
) ss.
County of Gila)

RUBEN A. SANTELLANES, being first duly sworn according to law, deposes and says:

That he is a citizen of the United States and more than eighteen years of age, resides at Crestline in Gila County, Arizona (P.O. Box 100, Miami, Arizona), is personally acquainted with those certain lode mining claims situated in the Globe Mining District in Gila County, Arizona, of which the name, together with the number of Book and Page of Records of Mines where the location notice is recorded in the office of the County Recorder of Gila County, Arizona, is as follows, to wit:

BLM Serial Number	Name	Book	Page	Section, Township & Range
AMC 28058	Evening Star	39	356	Sec. 24, T.1N., R.15E.

That between the 28th day of March and the 8th day of April, 1988 at least \$100.00 worth of work and improvements were done and performed upon or for the benefit of said claim for the year ending September 1, 1988, not including the location work on said claim; and said work and improvements were made by and at the expense of Magma Copper Company, Pinto Valley Division, a Delaware corporation qualified to transact business in Gila County, Arizona, which is the owner of said claim; that said work and improvements were made for the purpose of complying with the laws of the United States pertaining to assessment or annual work and that Martin C. Cline was the man employed by, or for, said owner and who labored upon said claim and did said work and improvements; that said work and improvements were as follows, to wit:

RECEIVED
BLM AZ STATE OFFICE
OCT 5 9 14 AM '88
PHOENIX, ARIZONA

Enlargement of an existing open cut, at a cost of \$125.00.


MAGMA COPPER COMPANY, Pinto Valley Division

Ruben A. Santellanes
Ruben A. Santellanes

SUBSCRIBED AND SWORN to before me this 21 day of September, 1988.

George B. Baseline
Notary Public

My Commission Expires: 8/2/92



RECEIVED
B.L.M. AZ STATE OFFICE
OCT 9 9 14 AM '88
PHOENIX, ARIZONA

MAGMA COPPER COMPANY
PINTO VALLEY DIVISION

September 20, 1988

BOX 100
MIAMI, ARIZONA 85539
(602) 425-7611

28023
97644
129535
142565
Lji

NOTICE OF INTENTION TO HOLD

MILL SITES - MAGMA COPPER COMPANY

Magma Copper Company, Pinto Valley Division, a Delaware Corporation qualified to do business in Arizona, intends to hold those certain unpatented mill sites situated in the Globe Mining District, sometimes called the Globe-Miami District, in Gila County, Arizona, of which the B.L.M. serial number assigned to each, together with the name, docket and page of Official Records of Gila County, Arizona, where their location notices are recorded as follows, to wit:

<u>BLM Serial</u>	<u>Name</u>	<u>Docket</u>	<u>Page(s)</u>
<u>Number</u>			
AMC 28023 •	Peak No. 3	333	331
AMC 28025 •	Peak No. 7	333	333
AMC 28026 •	Peak No. 8	333	334
AMC 28027 •	Peak No. 9	335	703
AMC 28028 •	Peak No. 10	335	704
AMC 28031 •	Peak No. 14	367	606
AMC 28032 •	Peak No. 15	367	607
AMC 28033 •	Peak No. 17	367	608
AMC 28036 •	Peak No. 22	390	9
AMC 28037 •	Peak No. 24	402	700
AMC 28038 •	Peak 25	405	974
AMC 28040 •	Peak 28	414	719
AMC 97644 •	Peak 34	493	567 & 568
AMC 129535 •	Peak 94	534	775 & 776
AMC 142565 •	MI	549	363 & 364

RECEIVED
BLM, AZ STATE OFFICE
PHOENIX, ARIZONA
OCT 5 9 18 AM '88

That each of said mill sites, which is a claim-related site, will continue to be used for mining and milling purposes.

This notice is given with respect to the assessment year ending September 1, 1988.

MAGMA COPPER COMPANY
Pinto Valley Division

Ruben A. Santellanes

Ruben A. Santellanes

SUBSCRIBED AND SWORN to before me this 31 day of September, 1988.

George B. Bontea

Notary Public

My Commission Expires: 8/3/90

RECEIVED
B.L.M. AZ STATE OFFICE
OCT 3 9 18 AM '88
PHOENIX, ARIZONA

#5.00 + \$4.00

11:05 Ck# 078761

567549

MICROFILMED
COMPARED

STATE OF ARIZONA, County of Gila, ss;
I do hereby certify that the within instrument was filed and recorded at request of Magma Copper Company

Date Sep. 21, 1988 Time 11:05 A. M., Docket 747 Official Records Pages 171 & 172
Records of Gila County, Arizona.

WITNESS my hand and official seal the day and year first above written.

Magma Copper Co.
P.O. Box 100
Miami, AZ 85539

Pick up
Ruben Santellanes
425-7611 Ext. 279

MARY V. DE PAOLI, County Recorder
By Mary V. De Paoli, Recorder.

#1050 + #450
11:05
C CR# 078761

567546

STATE OF ARIZONA, County of Gila, ss:
I do hereby certify that the within instrument was filed and recorded at request of MAGMA COPPER COMPANY

Date Sep. 21, 1988 Time 11:05 A. M., Docket 747 Official Records Page S 164 & 165
Records of Gila County, Arizona.

WITNESS my hand and official seal the day and year first above written.
Magma Copper Co. Pick up
P.O. Box 100 Ruben Santellanes
Miami, AZ 85539 425-7611 Ext. 279

MARY V. DE PAOLI, County Recorder
By *Mary V. De Paoli*, Recorder. COMPARED

MICROFILMED

AFFIDAVIT OF LABOR PERFORMED AND IMPROVEMENTS MADE

28016
97634
lj

STATE OF ARIZONA)
) ss.
County of Gila)

RUBEN A SANTELLANES, being first duly sworn according to law, deposes and says:

That he is a citizen of the United States and more than eighteen years of age, resides at Crestline in Gila County, Arizona (P.O. Box 100, Miami, Arizona), is personally acquainted with those certain lode mining claims situated in the Globe Mining District in Gila County, Arizona, of which the name, together with the number of Book and Pages of Records of Mines, or Docket and Page of Official Records, as the case may be, where the location notice is recorded in the office of the County Recorder of said Gila County, Arizona, is as follows, to wit:

BLM Serial Number	Names	Docket	Book	Page	Section, Township & Range
AMC 28020	Rejected #1	31		415	Unsurveyed
AMC 28019	Rejected #2	31		416	Unsurveyed
	Amended	52		374	Unsurveyed
AMC 28016	Rejected No. 3	53		184	Unsurveyed
AMC 97634	Rejected 4	493		569	Unsurveyed
AMC 97635	Rejected 5	493		571	Unsurveyed
AMC 97636	Rejected 6	493		573	Unsurveyed
AMC 97637	Rejected 7	493		575	Unsurveyed
AMC 97638	Rejected 8	493		577	Unsurveyed
AMC 97639	Rejected 9	493		579	Unsurveyed
AMC 97640	Rejected 10	493		581	Unsurveyed
AMC 97641	Rejected 11	493		583	Unsurveyed
AMC 97642	Rejected 12	493		585	Unsurveyed
AMC 97643	Rejected 13	493		587	Unsurveyed
AMC 28017	Lizzard #26		47	347	Unsurveyed
	Amended	11		81	Unsurveyed
AMC 28018	Lizzard #27		47	348	Unsurveyed

PHOENIX, ARIZONA
OCT 5 9 17 AM '88
BLM, AZ STATE OFFICE

That said claims are contiguous, comprising a group.

That between the 1st day of November and the 15th day of November, 1987, at least \$100.00 worth of work and improvements were done and performed upon or for the benefit of said claims for the year ending September 1, 1988, not including the location work on said claims; that said work and improvements were made by and at the expense of Magma Copper Company, Pinto Valley Division a corporation organized under the laws of the Sate of Delaware and qualified to transact business in Gila County, Arizona, which is the owner of said claims, that said work and improvements were made for the purpose of complying with the laws of the United States pertaining to assessment or annual work and that D. Dalmolin, an employee of Dalmolin Excavation Company of Globe, Arizona was the man employed by, or for, said owner and who labored upon said claims and did said work and improvements; that said work and improvements were as follows, to wit:

Access road rebuild, repair and maintain from improved road to claim group.

MAGMA COPPER COMPANY, Pinto Valley Division

Ruben A. Santellanes
Ruben A. Santellanes

SUBSCRIBED AND SWORN to before me this 21 day of September, 1988.

James B. Zentgraf
Notary Public

My Commission Expires: 8/3/90

B.L.M. AZ STATE OFFICE
OCT 2 9 17 AM '88
PHOENIX, ARIZONA

\$10.00 + \$4.00
11.05
C

ck# 078761

567534

STATE OF ARIZONA, County of Gila, ss: I do hereby certify that the within instrument was filed and recorded at request of MAGMA COPPER COMPANY

Date Sep. 21, 1988 Time 11:05 A. M., Docket 747 Official Records Page s 140 & 141
Records of Gila County, Arizona.

WITNESS my hand and official seal the day and year first above written.

Magma Copper Company
Pinto Valley Division
P. O. Box 100
Miami, AZ 85539

MARY V. DE PAOLI, County Recorder
By Mary V. De Paoli, Recorder.
MICROFILMED
COMPARED

Ph. 425-7611 Ext 274
"Pick-up"
Ruben A. Santellanes

AFFIDAVIT OF LABOR PERFORMED AND IMPROVEMENTS MADE.

28014
gi

STATE OF ARIZONA)
) ss.
County of Gila)

RUBEN A. SANTELLANES, being first duly sworn according to law, deposes and says:

That he is a citizen of the United States and more than eighteen years of age, resides at Crestline in Gila County, Arizona (P.O. Box 100, Miami, Arizona), is personally acquainted with those certain lode mining claims situated in the Globe Mining District in Gila County, Arizona, of which the name, together with the numbers of Books and Pages of Records of Mines where the location notice is recorded in the office of the County Recorder of Gila County, Arizona, is as follows, to wit:

<u>BLM Serial Number</u>	<u>Name</u>	<u>Book</u>	<u>Page</u>	<u>Section, Township & Range</u>
AMC 28015	White Owl	43	613	Sec. 23, T.1N., R.15E.
AMC 28014	Black Owl	43	614	Sec. 14, T.1N., R.15E.

That said claims are contiguous, comprising a group.

That between the 28th day of March and the 8th day of April, 1988, at least \$100.00 worth of work and improvements were done and performed upon or for the benefit of each of said claims for the year ending September 1, 1988, not including the location work on any of said claims; that said work and improvements were made by and at the expense of Magma Copper Company, Pinto Valley Division, a Delaware corporation qualified to transact business in Gila County, Arizona, which is the owner of said claims; that said work and improvements were made for the purpose of complying with the laws of the United States pertaining to assessment or annual work, and that Martin C. Cline was the man employed by, or for, said owner and who labored

RECEIVED
BLM AZ STATE OFFICE
OCT 5 9 14 AM '88
PHOENIX, ARIZONA

upon said claims and did said work and improvements, that said work and improvements were as follows, to wit:

Enlargement of an existing open cut, at a cost of \$250.00.

MAGMA COPPER COMPANY, Pinto Valley Division

Ruben A. Santellanes
Ruben A. Santellanes

SUBSCRIBED AND SWORN to before me this 21 day of September, 1988.

[Signature]
Notary Public

My Commission Expires: 9/2/2001

RECEIVED
B.L.M. AZ STATE OFFICE
OCT 5 9 14 AM '88
PHOENIX, ARIZONA

#102 + #42

11:05

e. ck# 078761

567542

ET 747 PAGE 156

STATE OF ARIZONA, County of Gila, ss:

MAGMA COPPER COMPANY

I do hereby certify that the within instrument was filed and recorded at request of

Date Sep. 21, 1988

Time 11:05

A. M., Docket

747

Official Records Pages 156 & 157

Records of Gila County, Arizona.

WITNESS my hand and official seal the day and year first above written.

Magma Copper Co.
P.O. Box 100
Miami, AZ 85539

Pick up
Ruben Santellanes
425-7611 Ext. 279

MARY V. DE PAOLI, County Recorder

MICROFILMED

COMPARED

By *Mary V. De Paoli*, Recorder.

27995
Kp

AFFIDAVIT OF LABOR PERFORMED AND IMPROVEMENTS MADE

STATE OF ARIZONA)
) ss.
County of Gila)

RUBEN A. SANTELLANES, being first duly sworn according to law, deposes and says:

That he is a citizen of the United States and more than eighteen years of age, resides at Crestline in Gila County, Arizona (P.O. Box 100, Miami, Arizona), is personally acquainted with those certain lode mining claims situated in the Globe Mining District in Gila County, Arizona, of which the name, together with the number of Book and Pages of Records of Mines, or Docket and Page of Official Records, as the case may be, where the location notice is recorded in the office of the County Recorder of said Gila County, Arizona, is as follows, to wit:

<u>BLM Serial Number</u>	<u>Name</u>	<u>Docket</u>	<u>Book</u>	<u>Page</u>	<u>Section, Township & Range</u>
AMC 27995	Fly No. 1	157		230	Unsurveyed
AMC 27996	Fly No. 2	157		231	Unsurveyed
AMC 27997	Fly No. 3	157		232	Unsurveyed
AMC 27998	Fly No. 4	157		233	Unsurveyed
AMC 27999	Fly No. 5	157		234	Unsurveyed
AMC 28000	Fly No. 6	157		235	Unsurveyed
AMC 28001	Fly No. 7	157		236	Unsurveyed
AMC 28002	Fly No. 8	157		237	Unsurveyed
AMC 28003	Fly No. 9	157		238	Unsurveyed
AMC 28004	Fly No. 10	157		239	Unsurveyed
AMC 28005	Fly No. 11	157		240	Unsurveyed
AMC 28006	Fly No. 12	157		241	Unsurveyed
AMC 28007	Fly No. 13	157		242	Unsurveyed
AMC 28008	Bluebird #4		47	415	Unsurveyed
AMC 28009	Conquistador No. 1		48	247	Unsurveyed
	Amended		49	305	Unsurveyed
AMC 28010	Arizona No. 23		48	107	Unsurveyed
	Amended		42	105	Unsurveyed
AMC 28011	Arizona No. 24		48	107	Unsurveyed
	Amended		42	106	Unsurveyed
	Amended		49	305	Unsurveyed
AMC 28012	Black Eagle #2	107		223	Unsurveyed
AMC 28013	Gold Coin	154		449	Unsurveyed

RECEIVED
B.L.M. AZ STATE OFFICE
OCT 5 9 15 AM '88
PHOENIX, ARIZONA

That said claims are contiguous, comprising a group.

That between the 1st day of October and the 30th day of November, 1987 at least \$100.00 worth of work and improvements were done and performed upon or for the benefit of said claims for the year ending September 1, 1988, not including the location work on said claims; that said work and improvements were made by and at the expense of Magma Copper Company, Pinto Valley Division, a corporation organized under the laws of the State of Delaware and qualified to transact business in Gila County, Arizona, which is the owner of said claims; that said work and improvements were made for the purpose of complying with the laws of the United States pertaining to assessment or annual work and that under the supervision of Bill Enders, an employee of Nichol's (Triple N) Construction Company, Globe, Arizona was the man employed by, or for, said owner and who labored upon said claims and did said work and improvements; that said work and improvements were as follows, to wit:

Road construction and maintenance to and through the claim group at a cost of \$1,900.00.

MAGMA COPPER COMPANY, Pinto Valley Division

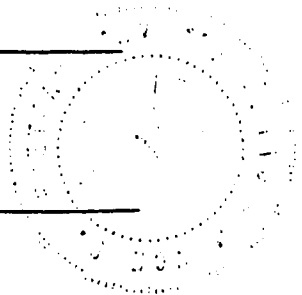
Ruben A. Santellanes
Ruben A. Santellanes

SUBSCRIBED AND SWORN to before me this 21 day of September, 1988.

Carole B. Denton
Notary Public

My Commission Expires 8/2/90

RECEIVED
BLM. AZ STATE OFFICE
OCT 16 AM '88
PHOENIX, ARIZONA



1000 + # 400
1105 CR# 078761
C

567539

DOCKET 747 PAGE 150

STATE OF ARIZONA, County of Gila, ss:
I do hereby certify that the within instrument was filed and recorded at request of MAGMA COPPER COMPANY

Date Sep. 21, 1988 Time 11:05 A. M., Docket 747 Official Records Page S. 150 & 151
Records of Gila County, Arizona.

WITNESS my hand and official seal the day and year first above written.

Magma Copper Co.
P.O. Box 100
Miami, AZ 85539

Pick up
Ruben Santellanes
425-7611 Ext. 279

MARY V. DE PAOLI, County Recorder

By *Mary V. De Paoli*, Recorder.

MICROFILMED
COMPARED

AFFIDAVIT OF LABOR PERFORMED AND IMPROVEMENTS MADE

27994

STATE OF ARIZONA)
) ss.
County of Gila)

RUBEN A. SANTELLANES, being first duly sworn according to law, deposes and says:

That he is a citizen of the United States and more than eighteen years of age, resides at Crestline in Gila County, Arizona (P.O. Box 100, Miami, Arizona), is personally acquainted with those certain lode mining claims situated in the Globe Mining District in Gila County, Arizona, of which the name, together with the number of Book and Page of Records of Mines, or Docket and Page of Official Records, as the case may be, where the location notice is recorded in the office of the County Recorder of said Gila County, Arizona, is as follows, to wit:

<u>BLM Serial Number</u>	<u>Name</u>	<u>Docket</u>	<u>Page</u>	<u>Section, Township & Range</u>
AMC 27994	Tunnel	10	502	Unsurveyed

That between the 28th day of March, and the 8th day of April, 1988, at least \$100.00 worth of work and improvements were done and performed upon or for the benefit of said claim for the year ending September 1, 1988, not including the location work on said claim; and said work and improvements were made by and at the expense of Magma Copper Company, Pinto Valley Division, a corporation organized under the laws of the State of Delaware and qualified to transact business in Gila County, Arizona, which is the owner of said claim; that said work and improvements were made for the purpose of complying with the laws of the United States pertaining to assessment or annual work and that Martin C. Cline was the man employed by, or for, said owner and who labored upon said claim and did said work and improvements; that said work and improvements were as follows, to wit:

RECEIVED
BLM, AZ STATE OFFICE
OCT 5 9 15 AM '88
PHOENIX, ARIZONA

Enlargement of an existing open cut, at a cost of \$125.00.

MAGMA COPPER COMPANY, Pinto Valley Division

Ruben A. Santellanes
Ruben A. Santellanes

SUBSCRIBED AND SWORN to before me this 21 day of September, 1988.

[Signature]
Notary Public

My Commission Expires: 8/2/90

RECEIVED
B.L.M. AZ STATE OFFICE
OCT 3 9 15 AM '88
PHOENIX, ARIZONA

#747 + #400
11/05
C ck#078761

567540

27992
DOCKET 747 PAGE 152

STATE OF ARIZONA, County of Gila, ss:

MAGMA COPPER COMPANY

I do hereby certify that the within instrument was filed and recorded at request of

Date Sep. 21, 1988 Time 11:05 A. M., Docket 747 Official Records Pages 152 & 153
Records of Gila County, Arizona.

WITNESS my hand and official seal the day and year first above written.

Magma Copper Co.
P.O. Box 100
Miami, AZ 85539

Pick Up
Ruben Santellanes
425-7611 Ext. 279

MARY V. DE PAOLI, County Recorder

By *Mary V. De Paoli*, Recorder.
MICROFILMED
COMPARED

AFFIDAVIT OF LABOR PERFORMED AND IMPROVEMENTS MADE

STATE OF ARIZONA)
) ss.
County of Gila)

RUBEN A. SANTELLANES, being first duly sworn according to law, deposes and says:

That he is a citizen of the United States and more than eighteen years of age, resides at Crestline in Gila County, Arizona (P.O. Box 100, Miami, Arizona), is personally acquainted with those certain lode mining claims situated in the Globe Mining District in Gila County, Arizona, of which the name, together with the number of Docket, Book and Pages of Records of Mines, or Docket and Page of Official Records, as the case may be, where the location notice is recorded in the office of the County Recorder of said Gila County, Arizona, is as follows, to wit:

BLM Serial Number	Name	Docket	Book	Page	Section, Township & Range
AMC 27992	Old Abe ✓ Amended	102	48 39 ^W	70	Unsurveyed Unsurveyed

That between the 28th day of March, 1988 and the 8th day of April, 1988, at least \$100.00 worth of work and improvements were done and performed upon or for the benefit of said claim for the year ending September 1, 1988, not including the location work on said claim; and said work and improvements were made by and at the expense of Magma Copper Company, Pinto Valley Division, a corporation organized under the laws of the State of Delaware and qualified to transact business in Gila County, Arizona, which is the owner of said claim; that said work and improvements were made for the purpose of complying with the laws of the United States pertaining to assessment or annual work and that Martin C. Cline was the man employed by, or

RECEIVED
BLM, AZ STATE OFFICE
OCT 9 9 15 AM '88
PHOENIX, ARIZONA

for, said owner and who labored upon said claim and did said work and improvements;
that said work and improvements were as follows, to wit:

Enlargement of an existing open cut, at a cost of \$125.00.

MAGMA COPPER COMPANY, Pinto Valley Division

Ruben A. Santellanes
Ruben A. Santellanes

SUBSCRIBED AND SWORN to before me this 31 day of September, 1988.

[Signature]
Notary Public

My Commission Expires: 10/15/90

RECEIVED
B.L.M. AZ STATE OFFICE
OCT 5 9 15 AM '88
PHOENIX, ARIZONA

#10.50 + 34.00

11:05 ek.#072761

567537

DOCKET 747 PAGE 146

STATE OF ARIZONA, County of Gila, ss:

MAGMA COPPER COMPANY

I do hereby certify that the within instrument was filed and recorded at request of

Date Sep. 21, 1988 Time 11:05 A. M., Docket 747 Official Records Pages 146 & 147
Records of Gila County, Arizona.

WITNESS my hand and official seal the day and year first above written.

MICROFILMED

Magma Copper Co. Pick up
P.O. Box 100 Ruben Santellanes
Miami, AZ 85539 425-7611 Ext. 279

MARY V. DE PAOLI, County Recorder

COMPARED

By *Mary V. De Paoli*, Recorder.

27989
Eji

AFFIDAVIT OF LABOR PERFORMED AND IMPROVEMENTS MADE

STATE OF ARIZONA)
) ss.
County of Gila)

RUBEN A. SANTELLANES, being first duly sworn according to law, deposes and says:

That he is a citizen of the United States and more than eighteen years of age, resides at Crestline in Gila County, Arizona (P.O. Box 100, Miami, Arizona), is personally acquainted with those certain lode mining claims situated in the Globe Mining District in Gila County, Arizona, of which the names, together with the numbers of Dockets, Books and Pages of Records of Mines where the location notices are recorded in the office of the County Recorder of Gila County, Arizona, are as follows, to wit:

<u>BLM Serial Number</u>	<u>Name</u>	<u>Docket</u>	<u>Book</u>	<u>Page</u>	<u>Section, Township & Range</u>
AMC 27989	Overside ✓		48	70	Unsurveyed
	Amended	102		43	Unsurveyed
AMC 27990	Crown Point Ext. No. 1 ✓	102		37	Unsurveyed
AMC 27991	Crown Point Ext. No. 2 ✓	102		38	Unsurveyed
AMC 27993	Old Abe No. 1 ✓		48	82	Unsurveyed
	Amended	102		41	Unsurveyed

The said claims are contiguous, comprising a group.

That between the 28th day of March and the 8th day of April, 1988, at least \$100.00 worth of work and improvements were done and performed upon or for the benefit of each of said claims for the year ending September 1, 1988, not including the location work on any of said claims; that said work and improvements were made by and at the expense of Magma Copper Company, Pinto Valley Division, a corporation organized under the laws of the State of Delaware and qualified to transact business in Gila County, Arizona, which is the owner of said claims; that said work and

RECEIVED
BLM AZ STATE OFFICE
OCT 5 9 14 AM '88

improvements were made for the purpose of complying with the laws of the United States pertaining to assessment or annual work and that Martin C. Cline was the man employed by, or for, said owner and who labored upon said claim and did said work and improvements; that said work and improvements were as follows, to wit:

Enlargement of an existing open cut, at a cost of \$500.00.

MAGMA COPPER COMPANY, Pinto Valley Division

Ruben A. Santellanes
Ruben A. Santellanes

SUBSCRIBED AND SWORN to before me this 21 day of September, 1988.

[Signature]
Notary Public

My Commission Expires: 8/2/90

RECEIVED OFFICE
BLM. AZ STATE
OCT 3 9 14 AM '88
PHOENIX, ARIZONA

\$10.00 + \$4.00
 11:05
 C CK# 078761

567538

DOCKET 747 PAGE 148

STATE OF ARIZONA, County of Gila, ss;
 I do hereby certify that the within instrument was filed and recorded at request of MAGMA COPPER COMPANY

Date Sep. 21, 1988 Time 11:05 A. M., Docket 747 Official Records Page S 148 & 149
 Records of Gila County, Arizona.

WITNESS my hand and official seal the day and year first above written.

Magma Copper Co.
 P.O. Box 100
 Miami, AZ 85539

Pick up
 Ruben Santellanes
 425-7611 Ext. 279

MARY V. DE PAOLI, County Recorder
 By *Mary V. De Paoli*, Recorder.

27987
 ej

AFFIDAVIT OF LABOR PERFORMED AND IMPROVEMENTS MADE

STATE OF ARIZONA)
) ss.
 County of Gila)

RUBEN A. SANTELLANES, being first duly sworn according to law, deposes and says:

That he is a citizen of the United States and more than eighteen years of age, resides at Crestline in Gila County, Arizona (P.O. Box 100, Miami, Arizona), is personally acquainted with those certain lode mining claims situated in the Globe Mining District, sometimes known as the Globe-Miami Mining District, in Gila County, Arizona, of which the names, together with the numbers of Dockets and Pages of Official Records where the location notices are recorded in the office of the County Recorder of Gila County, Arizona, are as follows, to wit:

<u>BLM Serial Number</u>	<u>Name</u>	<u>Docket</u>	<u>Page</u>	<u>Section, Township & Range</u>
AMC 27987 •	Baseline No. 1 ✓	284	856	Sec. 5, T.1S., R.15E.
AMC 27988 •	Baseline No. 2 ✓	284	857	Sec. 5, T.1S., R.15E.

The said claims are contiguous, comprising a group.

That between the 28th day of March and the 8th day of April, 1988, at least \$100.00 worth of work and improvements were done and performed upon or for the benefit of each of said claims for the year ending September 1, 1988, not including the location work on any of said claims; that said work and improvements were made by and at the expense of Magma Copper Company, Pinto Valley Division, a corporation organized under the laws of the State of Delaware and qualified to transact business in Gila County, Arizona, which is the owner of said claims; that said work and improvements were made for the purpose of complying with the laws of the United

RECEIVED
 B.L.M. AZ STATE OFFICE
 OCT 5 9 15 AM '88
 PHOENIX, ARIZONA

States pertaining to assessment or annual work and that Martin C. Cline was the man employed by, or for, said owner and who labored upon said claims and did said work and improvements; that said work and improvements were as follows, to wit:

Enlargement of an existing open cut, at a cost of \$250.00.

MAGMA COPPER COMPANY, Pinto Valley Division

Ruben A. Santellanes
Ruben A. Santellanes

SUBSCRIBED AND SWORN to before me this 21 day of September, 1988.

[Signature]
Notary Public

My Commission Expires: 9/30/90

RECEIVED
B.L.H. AZ STATE OFFICE
OCT 2 5 15 PM '88
PHOENIX, ARIZONA

MAGMA COPPER COMPANY
PINTO VALLEY DIVISION

September 25, 1987

BOX 100
MIAMI, ARIZONA 85539
(602) 425-7611

28023
97644
129535
142565
Lj

NOTICE OF INTENTION TO HOLD

MILL SITES - PINTO VALLEY COPPER CORPORATION

Magma Copper Company, Pinto Valley Division, a Delaware Corporation qualified to do business in Arizona, intends to hold those certain unpatented mill sites situated in the Globe Mining District, sometimes called the Globe-Miami District, in Gila County, Arizona, of which the B.L.M. serial number assigned to each, together with the name, docket and page of Official Records of Gila County, Arizona, where their location notices are recorded as follows, to wit:

<u>BLM Serial</u> <u>Number</u>	<u>Name</u>	<u>Docket</u>	<u>Page(s)</u>
AMC 28023	Peak No. 3	333	331
AMC 28025	Peak No. 7	333	333
AMC 28026	Peak No. 8	333	334
AMC 28027	Peak No. 9	335	703
AMC 28028	Peak No. 10	335	704
AMC 28031	Peak No. 14	367	606
AMC 28032	Peak No. 15	367	607
AMC 28033	Peak No. 17	367	608
AMC 28036	Peak No. 22	390	9
AMC 28037	Peak No. 24	402	700
AMC 28038	Peak 25	405	974
AMC 28040	Peak 28	414	719
AMC 97644	Peak 34	493	567 & 568
AMC 129535	Peak 94	534	775 & 776
AMC 142565	M1	549	363 & 364

RECEIVED
BLM STATE OFFICE
NOV 5 9 13 AM '87
PHOENIX, ARIZONA

That each of said mill sites, which is a claim-related site, will continue to be used for mining and milling purposes.

This notice is given with respect to the assessment year ending September 1, 1987.

MAGMA COPPER COMPANY
Pinto Valley Division

Ruben A. Santellanes


RUBEN A. SANTELLANES

SUBSCRIBED AND SWORN to before me this 28 day of September, 1987.

Joyce B. Beutner

Notary Public

My Commission Expires: 8/2/90



\$ 5.00 + \$ 4.00

1:15
c
ck# 64421

555081

STATE OF ARIZONA, County of Gila, ss:
I do hereby certify that the within instrument was filed and recorded at request of Magma Copper Company, Pinto Valley Di

Date Oct. 23, 1987 Time 7:15 P. M., Docket 718 Official Records Page s 265 & 266

Records of Gila County, Arizona.
WITNESS my hand and official seal the day and year first above written.

Pick up
425-7611, Ext 279 (Ruben)

Compared
MICROFILMED

MARY V. DE PAOLI, County Recorder

By *Mary Snyder*

RECEIVED
B.L. DE PAOLI, COUNTY RECORDER
PHOENIX, ARIZONA
NOV 5 9 13 AM '87

105-440
11.25 278761

567545

STATE OF ARIZONA, County of Gila, ss: MAGMA COPPER COMPANY
I do hereby certify that the within instrument was filed and recorded at request of

Date Sep. 21, 1988 Time 11:05 A. M., Docket 747 Official Records Pages 162 & 163
Records of Gila County, Arizona.

WITNESS my hand and official seal the day and year first above written.

Magma Copper Co.
P.O. Box 100
Miami, AZ 85539

Pick up
Ruben Santellanes
425-7611 Ext. 279

MARY V. DE PAOLI, County Recorder
By *Mary V. De Paoli* Recorder.
COMPARED
MICROFILMED

AFFIDAVIT OF LABOR PERFORMED AND IMPROVEMENTS MADE

27766
Eji

STATE OF ARIZONA)
ss.
County of Gila)

RUBEN A. SANTELLANES, being first duly sworn according to law, deposes and says:

That he is a citizen of the United States and more than eighteen years of age, resides at Crestline in Gila County, Arizona (P.O. Box 100, Miami, Arizona), is personally acquainted with those certain lode mining claims situated in the Globe Mining District in Gila County, Arizona, of which the name, together with the number of Book and Pages of Records of Mines, or Docket and Page of Official Records, as the case may be, where the location notice is recorded in the office of the County Recorder of said Gila County, Arizona, is as follows, to wit:

BLM Serial Number	Name	Docket	Book	Page	Section, Township & Range
AMC 27766	Robs No. 3	285		473	Unsurveyed
AMC 27767	Robs No. 4	285		474	Unsurveyed
AMC 27768	Robs No. 5	285		475	Unsurveyed
AMC 27769	Robs No. 10	285		480	Unsurveyed
AMC 27770	Robs No. 11	285		481	Unsurveyed
AMC 27771	Robs No. 12	285		482	Unsurveyed
AMC 27772	Robs No. 13	285		483	Unsurveyed
AMC 27773	Robs No. 14	285		484	Unsurveyed
AMC 27774	Robs No. 15	285		485	Unsurveyed
AMC 27775	Robs No. 16	285		486	Unsurveyed
AMC 27776	Robs No. 17	285		487	Unsurveyed
AMC 27777	Robs No. 18	285		488	Unsurveyed
AMC 27778	Robs No. 19	285		489	Unsurveyed
AMC 27779	Robs No. 20	285		490	Unsurveyed
AMC 27780	Robs No. 21	285		491	Unsurveyed
AMC 27781	Robs No. 22	285		492	Unsurveyed
AMC 27782	Robs No. 23	285		493	Unsurveyed
AMC 27783	Robs No. 24	285		494	Unsurveyed
AMC 27784	Robs No. 25	285		495	Unsurveyed
AMC 27785	Robs No. 26	285		496	Unsurveyed
AMC 27786	Robs No. 27	285		497	Unsurveyed
AMC 27787	Robs No. 28	285		498	Unsurveyed
AMC 27788	Robs No. 29	285		499	Unsurveyed
AMC 27789	Robs No. 30	285		500	Unsurveyed
AMC 27790	Robs No. 31	285		501	Unsurveyed
AMC 27791	Robs No. 32	285		502	Unsurveyed
AMC 27792	Robs No. 7 Relocated	343		206	Unsurveyed
AMC 27798	Skunk 1	343		203	Unsurveyed
AMC 27799	Skunk 2	343		204	Unsurveyed
AMC 27800	Skunk 3	343		205	Unsurveyed

PHOENIX, ARIZONA
OCT 5 9 16 AM '88
BLM AZ STATE OFFICE

BLM Serial Number	Name	Docket	Book	Page	Section, Township & Range
AMC 27801 •	Rita No. 15 •	173		540	Unsurveyed
AMC 27802 •	Sunrise •		48	35	Unsurveyed
AMC 27803 •	Limestone #1 •		49	150	Unsurveyed
AMC 27804 •	Limestone #2 •		49	150	Unsurveyed
AMC 27805 •	Limestone #3 •		49	151	Unsurveyed
AMC 27806 •	Limestone #4 •	154		638	Unsurveyed
AMC 27807 •	Limestone No. 5 •	154		639	Unsurveyed
AMC 27793 •	Independence •		41	160	Unsurveyed
	Amended		42	114	Unsurveyed
AMC 27794 •	Enterprise •		46	434	Unsurveyed
AMC 27795 •	Enterprise No. 2 •		41	313	Unsurveyed
AMC 27796 •	Enterprise No. 3 •		41	313	Unsurveyed
AMC 27797 •	Silver Bar •		46	435	Unsurveyed
	Amended •		42	115	Unsurveyed

That said claims are contiguous, comprising a group.

That between the 8th day of August, 1988 and the 11th day of August, 1988, at least \$100.00 worth of work and improvements were done and performed upon or for the benefit of said claims for the year ending September 1, 1988, not including the location work on said claims, that said work and improvements were made by and at the expense of Magma Copper Company, Pinto Valley Division, a corporation organized under the laws of the State of Delaware and qualified to transact business in Gila County, Arizona, which is the owner of said claims, that said work and improvements were made for the purpose of complying with the laws of the United States pertaining to assessment or annual work and that F. Lewis, R. Wakefield, and B. Osborn, employees of O'Keefe Drilling Company, P.O. Box 3810, 4 Mile Road, Butte, Montana, and D. Dalmolin, an employee of Dalmolin Excavating, Globe, AZ 85501, were the men employed by, or for, said owner and who labored upon said claims and did said work and improvements; that said work and improvements were as follows,

to wit: Drilling exploratory drill hole "Rob #14", from 0 to 300 feet at a cost of \$3,650.00. Access road repair and drill site grading at a cost of \$1,067.04.

MAGMA COPPER COMPANY,
Pinto Valley Division


Ruben A. Santellanes

SUBSCRIBED AND SWORN to before me this 21 day of September, 1988.


PHOENIX, ARIZONA

OCT 5 9 17 AM '88

RECEIVED
BLM AZ STATE OFFICE


Notary Public

My Commission Expires: 2/15/90



#10 + #450
11:05 CR#078761

567544

STATE OF ARIZONA, County of Gila, ss:

MAGMA COPPER COMPANY

Date Sep. 21, 1988 Time 11:05 A. M., Docket 747

Official Records Page s 160 - 161-A

Records of Gila County, Arizona.

WITNESS my hand and official seal the day and year first above written.

Magma Copper Co.
P.O. Box 100
Miami, AZ 85539

Pick Up
Ruben Santellanes
425-7611 Ext. 279

MARY V. DE PAOLI, County Recorder

MICROFILMED

COMPARED

By Mary V. De Paoli, Recorder.

27738
7735
28059
35792
215329
Lj

AFFIDAVIT OF LABOR PERFORMED AND IMPROVEMENTS MADE

STATE OF ARIZONA)
County of Gila) ss.

RUBEN A. SANTELLANES, being first duly sworn according to law, deposes and says:

That he is a citizen of the United States and more than eighteen years of age, resides at Crestline in Gila County, Arizona (P.O. Box 100, Miami, Arizona), is personally acquainted with those certain lode mining claims situated in the Globe Mining District in Gila County, Arizona, of which the name, together with the number of Book and Pages of Records of Mines, or Docket and Page of Official Records, as the case may be, where the location notice is recorded in the office of the County Recorder of said Gila County, Arizona, is as follows, to wit:

BLM Serial Number	Name	Docket	Book	Page	Section, Township & Range
AMC 27738 •	Cowboy No. 1 ✓		46	15	Unsurveyed
	Amended		42	127	Unsurveyed
AMC 27739 •	Cowboy No. 2 ✓		46	16	Unsurveyed
	Amended		42	128	Unsurveyed
AMC 27740 •	Cowboy No. 3 ✓		46	17	Unsurveyed
	Amended		42	129	Unsurveyed
AMC 27741 •	Rita ✓		47	150	Unsurveyed
AMC 27742 •	Copper Site ✓		27	43	Unsurveyed
	Amended		42	124	Unsurveyed
AMC 27743 •	Pine Tree ✓		20	16	Unsurveyed
	Amended		42	126	Unsurveyed
AMC 27744 •	Copper Bottom No. 3 ✓		43	416	Unsurveyed
	Amended		42	122	Unsurveyed
AMC 27745 •	Copper Bottom No. 4 ✓		43	417	Unsurveyed
	Amended		42	123	Unsurveyed
AMC 27746 •	Pinon ✓		47	149	Unsurveyed
AMC 27747 •	Hammer ✓		47	147	Unsurveyed
AMC 27748 •	Joan ✓		47	148	Unsurveyed
AMC 27749 •	Southern Cross ✓		47	151	Unsurveyed
AMC 27750 •	Midnight Test ✓		27	226	Unsurveyed
	Amended		42	125	Unsurveyed
AMC 27756 •	Hill No. 1 ✓	280		9	Unsurveyed

RECEIVED
B.L.M. AZ STATE OFFICE
OCT 5 9 16 AM '88
PHOENIX, ARIZONA

BLM Serial Number	Name	Docket	Book	Page	Section, Township & Range
AMC 27757	Hill No. 2 ✓	280		10	Unsurveyed
AMC 27758	Hill No. 3 ✓	280		11	Unsurveyed
AMC 27759	Hill No. 4 ✓	280		12	Unsurveyed
AMC 27760	Hill No. 5 ✓	280		13	Unsurveyed
AMC 27761	Hill No. 6 ✓	280		14	Unsurveyed
AMC 27762	Hill No. 7 ✓	280		15	Unsurveyed
AMC 27763	Hill No. 8 ✓	280		16	Unsurveyed
AMC 27764	Hill No. 9 ✓	280		17	Unsurveyed
AMC 27765	Hill No. 10 ✓	280		18	Unsurveyed
AMC 27751	Copper Bottom No. 1 ✓		43	414	Unsurveyed
	Amended		42	195	Unsurveyed
AMC 27752	Copper Bottom No. 6 ✓		43	419	Unsurveyed
	Amended		42	194	Unsurveyed
AMC 27753	Copper Bottom No. 8 ✓		47	385	Unsurveyed
AMC 27754	Copper Bottom No. 9 ✓		47	386	Unsurveyed
AMC 27755	Copper Bottom No. 10 ✓		47	387	Unsurveyed
AMC 7735	Mary No. 1 ✓	426		246	Unsurveyed
AMC 7736	Mary No. 2 ✓	426		247	Unsurveyed
AMC 7737	Mary No. 3 ✓	426		248	Unsurveyed
AMC 7738	Mary No. 4 ✓	426		249	Unsurveyed
AMC 7739	Mary No. 5 ✓	426		250	Unsurveyed
AMC 7740	Mary No. 6 ✓	426		251	Unsurveyed
AMC 28059	Zee No. 2 ✓	284		855	Unsurveyed
AMC 35792	Quartz Site (A) ✓		466	191	Unsurveyed
AMC 35793	Quartz Site No. 2(A) ✓		466	190	Unsurveyed
AMC 35794	Quartz Site No. 3(A) ✓		466	189	Unsurveyed
AMC 35800	Quartz Site No. 9(A) ✓		466	183	Unsurveyed
AMC 35801	Quartz Site No. 10(A) ✓		466	182	Unsurveyed
AMC 35802	Quartz Site No. 11(A) ✓		466	181	Unsurveyed
AMC 35803	Quartz Site No. 12(A) ✓		466	180	Unsurveyed
AMC 35804	Quartz Site No. 13(A) ✓		466	179	Unsurveyed
AMC 35805	Quartz Site No. 14(A) ✓		466	178	Unsurveyed
AMC 35806	Quartz Site No. 15(A) ✓		466	177	Unsurveyed
AMC 35807	Quartz Site No. 16(A) ✓		466	176	Unsurveyed
AMC 35808	Quartz Site No. 17(A) ✓		466	175	Unsurveyed
AMC 35809	Quartz Site No. 18(A) ✓		466	174	Unsurveyed
AMC 35810	Quartz Site No. 19(A) ✓		466	173	Unsurveyed
AMC 35811	Quartz Site No. 20(A) ✓		466	172	Unsurveyed
AMC 35812	Quartz Site No. 21(A) ✓		466	171	Unsurveyed
AMC 35813	Quartz Site No. 22(A) ✓		466	170	Unsurveyed
AMC 35814	Quartz Site No. 23(A) ✓		466	169	Unsurveyed
AMC 35815	Quartz Site No. 24(A) ✓		466	168	Unsurveyed
AMC 35816	Quartz Site No. 25(A) ✓		466	167	Unsurveyed
AMC 35820	Quartz Site #28(A) ✓		466	165	Unsurveyed
AMC 35821	Silver Bell (A) ✓		466	192	Unsurveyed
AMC 35824	Janie No. 1(A) ✓		466	194	Unsurveyed
AMC 35825	Janie No. 2(A) ✓		466	195	Unsurveyed
AMC 35830	Copper Bottom #2(A) ✓		466	202	Unsurveyed
AMC 35831	Copper Bottom #5(A) ✓		466	215	Unsurveyed
AMC 35832	Copper Bottom #7(A) ✓		466	201	Unsurveyed
AMC 35833	Copper Bottom #11(A) ✓		466	216	Unsurveyed
AMC 35834	Copper Bottom #12(A) ✓		466	217	Unsurveyed
AMC 35835	Copper Bottom #13(A) ✓		466	218	Unsurveyed
AMC 215329	D1 ✓	606		157	Unsurveyed

RECEIVED
 BLM AZ STATE OFFICE
 PROJECT MOUNTAIN
 OCT 5 9 16 AM '08

BLM Serial Number	Name	Docket	Book	Page	Section, Township & Range
AMC 215330 •	D2 ✓	606		159	Unsurveyed
AMC 215331 •	D3 ✓	606		161	Unsurveyed
AMC 215332 •	D4 ✓	606		163	Unsurveyed
AMC 215333 •	D5 ✓	606		165	Unsurveyed
AMC 215334 •	D6 ✓	606		167	Unsurveyed
AMC 215335 •	D7 ✓	606		169	Unsurveyed
AMC 215336 •	D8 ✓	606		171	Unsurveyed
AMC 215337 •	D9 ✓	606		173	Unsurveyed
AMC 215338 •	D10 ✓	606		175	Unsurveyed
AMC 215339 •	D11 ✓	606		177	Unsurveyed
AMC 215340 •	D12 ✓	606		179	Unsurveyed
AMC 215341 •	D13 ✓	606		181	Unsurveyed
AMC 215342 •	D14 ✓	606		183	Unsurveyed
AMC 215343 •	D15 ✓	606		185	Unsurveyed
AMC 215344 •	D16 ✓	606		187	Unsurveyed
AMC 215345 •	D17 ✓	606		189	Unsurveyed

RECEIVED
 BLM, AZ STATE OFFICE
 OCT 5 9 16 AM '88
 BUREAU OF LAND MANAGEMENT
 ARIZONA

That said claims are contiguous, comprising a group.

That between the 10th day of August, 1988 and the 30th day of August, 1988 at least \$100.00 worth of work and improvements were done and performed upon or for the benefit of each of said claims for the year ending September 1, 1988, not including the location work on any of said claims; that said work and improvements were made by and at the expense of Magma Copper Company, Pinto Valley Division, a corporation organized under the laws of the State of Delaware and qualified to transact business in Gila County, Arizona, which is the owner of said claims; that the work and improvements were made for the purpose of complying with the laws of the United States pertaining to assessment or annual work, and that F. Lewis, R. Waterfield and B. Osborn, employees of O'Keefe Drilling Company, P. O. Box 3810, Montana 59710 and D. Dalmolin, an employee of DalMolin Excavating Company of Globe, Arizona, were men employed by, or for, the owner and who labored upon said claims and did said work and improvements; that said work and improvements were as follows, to wit: Drilled exploratory drill hole "Cowboy No. 8" from 0 to 600 feet at a cost of \$7,720.00. Access road repair, drill site grading and drainage control at a cost of \$533.52.

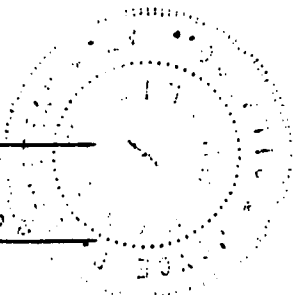
MAGMA COPPER COMPANY
 Pinto Valley Division

Ruben A. Santellanes
 Ruben A. Santellanes

SUBSCRIBED AND SWORN to before me this 21 day of September, 1988.

[Signature]
 Notary Public

My Commission Expires: 9/2/00



AFFIDAVIT OF LABOR AND IMPROVEMENTS MADE ON MINING CLAIMS

27751
23063
82

STATE OF UTAH

County Of Salt Lake

I, Richard B. Walls, state that between September 2, 1987 and June 14, 1988 I have expended at least one hundred dollars (\$100.00) in labor and improvements on each of following mining claims located in sec 5, 16^y, T4S, R11E, G&SRM, Florence Mining District, County of Pinal, State of Arizona.

<u>Claim Name</u>	<u>Recorded In:</u>		<u>State Mineral Lease</u>
	<u>Docket</u>	<u>Page</u>	
Flo No. 1	743	256	27752
Flo No. 2	743	257	27751
Ebb No. 1	748	535	BLM Ref. No. A MC 23063
Ebb No. 2	743	259	BLM Ref. No. A MC 23064

The work performed on the claims was trenching with backhoe; sampling and assaying.

This work was done by Tom Cathemer of Florence, Arizona and R. B. Walls of Salt Lake City, Utah.

RECEIVED Affiant...
B.L.M. AZ STATE OFFICE

Richard B. Walls
Richard B. Walls

JUL 14 1988

7:45 A.M.
PHOENIX, ARIZONA

STATE OF UTAH

County Of Salt Lake

Subscribed and sworn to before me this 11th day of July, 1988 at Salt Lake City, Utah.

My commission expires June 26, 1992.

Ben R. Dinkens
Notary Public

RICHARD WALLS
2760 SPRING CREEK
SALT LAKE CITY, UT
84117



United States Department of the Interior
Bureau of Land Management
3707 N. 7th Street
P. O. Box 16563
Phoenix, Arizona 85011



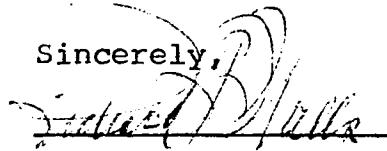
2760 Spring Creek Rd.
Salt Lake City, Ut. 84117
July 11, 1988

U. S. Department of the Interior
Bureau of Land Management
3707 N. 7th Street
P. O. Box 16563
Phoenix, Arizona 85011

Dear Sirs:

Enclosed is a copy of the notarized Affidavit of Labor
for the Ebb no. 1 lode mining claim, A MC 23063 and the
Ebb No. 2 lode mining claim, A MC 23064, for the assessment
year September 1, 1987 to September 1, 1988.

Sincerely,



Richard B. Walls

RECEIVED
B.L.M. AZ STATE OFFICE
JUL 14 1988
7:45 A.M.
PHOENIX, ARIZONA

NOTICE!!

These documents have been scanned!

Do not place un-scanned documents beneath this notice!

Do not remove this notice from this file!

GPO Jacket No. 560-102
Print Order 61549
Rise Business Services, LLC
Job=AZ15 9/23/2019



Box Number= AZ15274



Claim Begin-End: AMC027738-AMC028059

5 Miscellaneous



AZ15274-3

AMC027738-AMC028504

**NO
DOCUMENTS
FOUND**

NO DOCUMENTS FOUND
NO DOCUMENTS FOUND

NOTICE!!

These documents have been scanned!

Do not place un-scanned documents beneath this notice!

Do not remove this notice from this file!

GPO Jacket No. 560-102
Print Order 61549
Rise Business Services, LLC
Job=AZ15 9/23/2019



Box Number= AZ15274



Claim Begin-End: AMC027738-AMC028059

6 Location Notices-Amendments and Supporting Documents



AZ15274-3

AMC027738-AMC028504

**NO
DOCUMENTS
FOUND**

NO DOCUMENTS FOUND
NO DOCUMENTS FOUND